




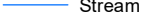




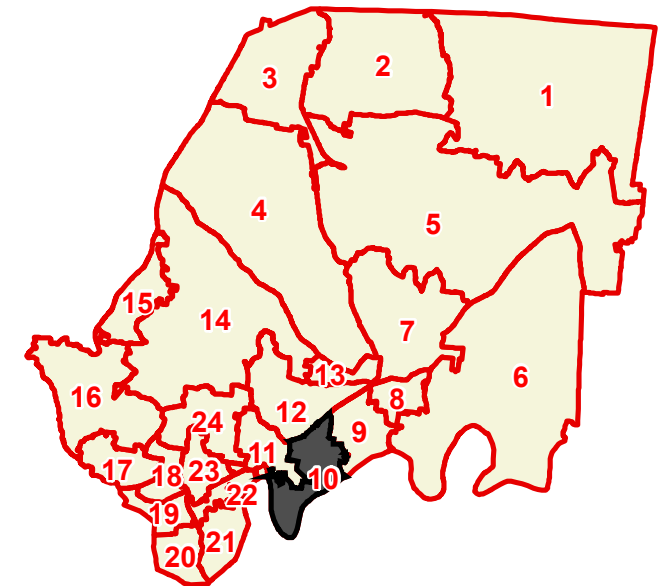


# Sumner County

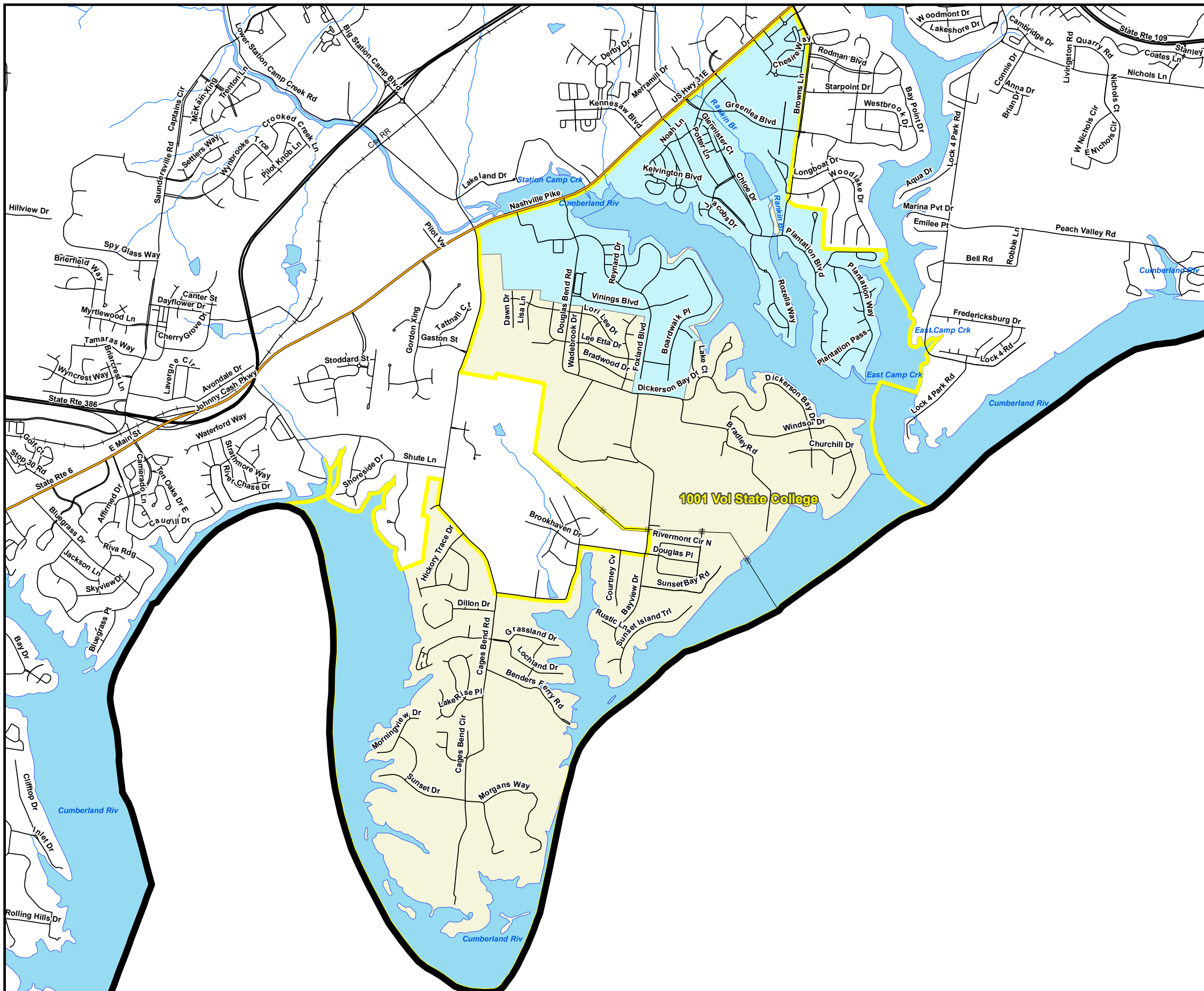
## 1001 Vol State College Voting Precinct

|                     |       |
|---------------------|-------|
| TOTAL POPULATION    | 7,960 |
| WHITE POPULATION    | 7,029 |
| % WHITE             | 88.3% |
| BLACK POPULATION    | 284   |
| % BLACK             | 3.6%  |
| OTHER POPULATION    | 647   |
| % OTHER             | 8.1%  |
| HISPANIC POPULATION | 260   |
| % HISPANIC          | 3.3%  |
| TOTAL POPULATION 18 | 6,397 |

-  Interstates
-  U.S. Highway
-  State Highway
-  Local Roads
-  Railroads
-  Stream
-  Powerline (Incomplete)
-  Lakes / Rivers
- City, Town**
-  City, Town
-  County













Created On: 11/20/2023

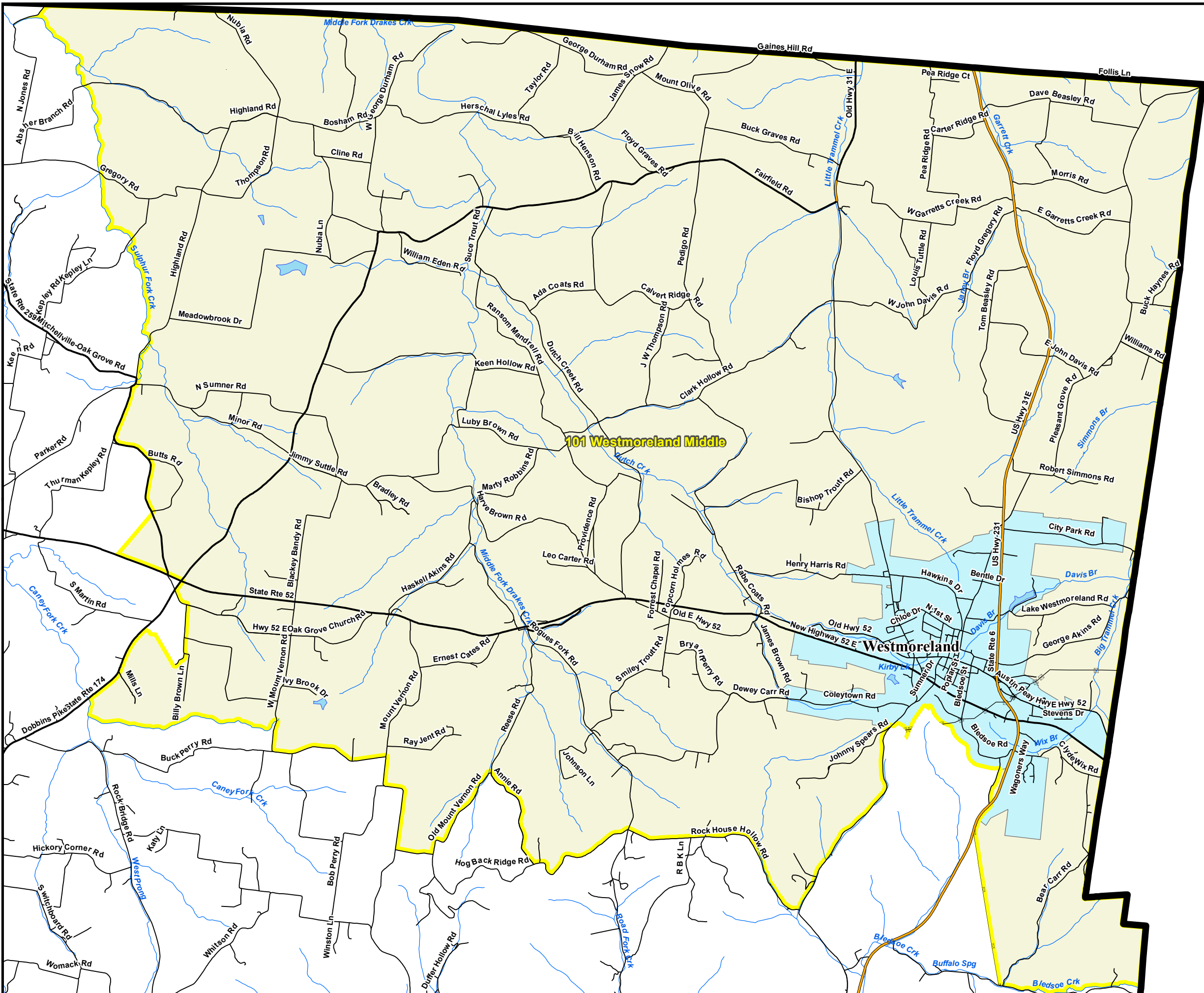
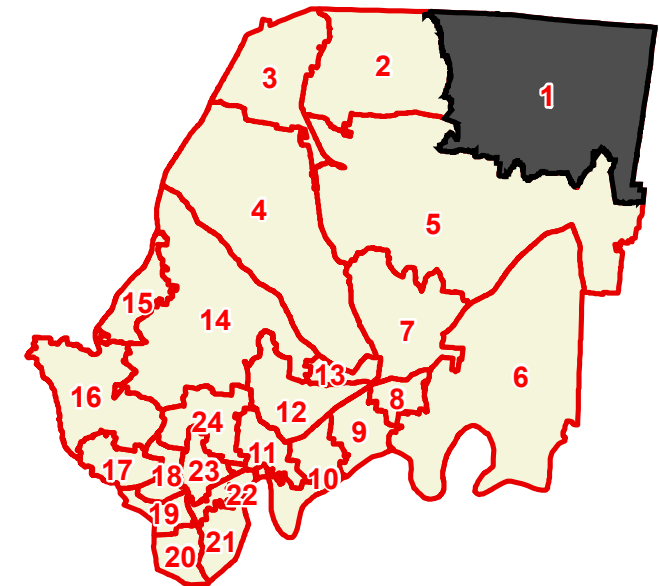


# Sumner County

## 101 Westmoreland Middle Voting Precinct

|                     |       |
|---------------------|-------|
| TOTAL POPULATION    | 7,998 |
| WHITE POPULATION    | 7,389 |
| % WHITE             | 92.4% |
| BLACK POPULATION    | 67    |
| % BLACK             | 0.8%  |
| OTHER POPULATION    | 542   |
| % OTHER             | 6.8%  |
| HISPANIC POPULATION | 227   |
| % HISPANIC          | 2.8%  |
| TOTAL POPULATION 18 | 6,087 |

-  Interstates
-  U.S. Highway
-  State Highway
-  Local Roads
-  Railroads
-  Stream
-  Powerline (Incomplete)
-  Lakes / Rivers
- City, Town**
-  City, Town
-  County













Created On: 11/20/2023

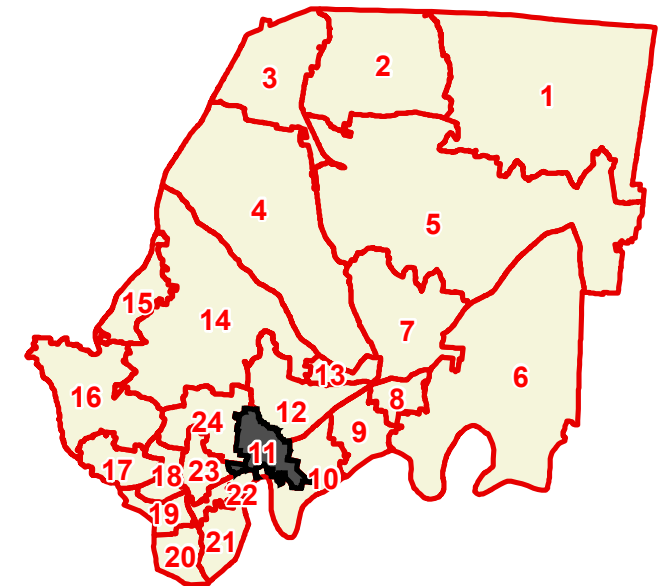


# Sumner County

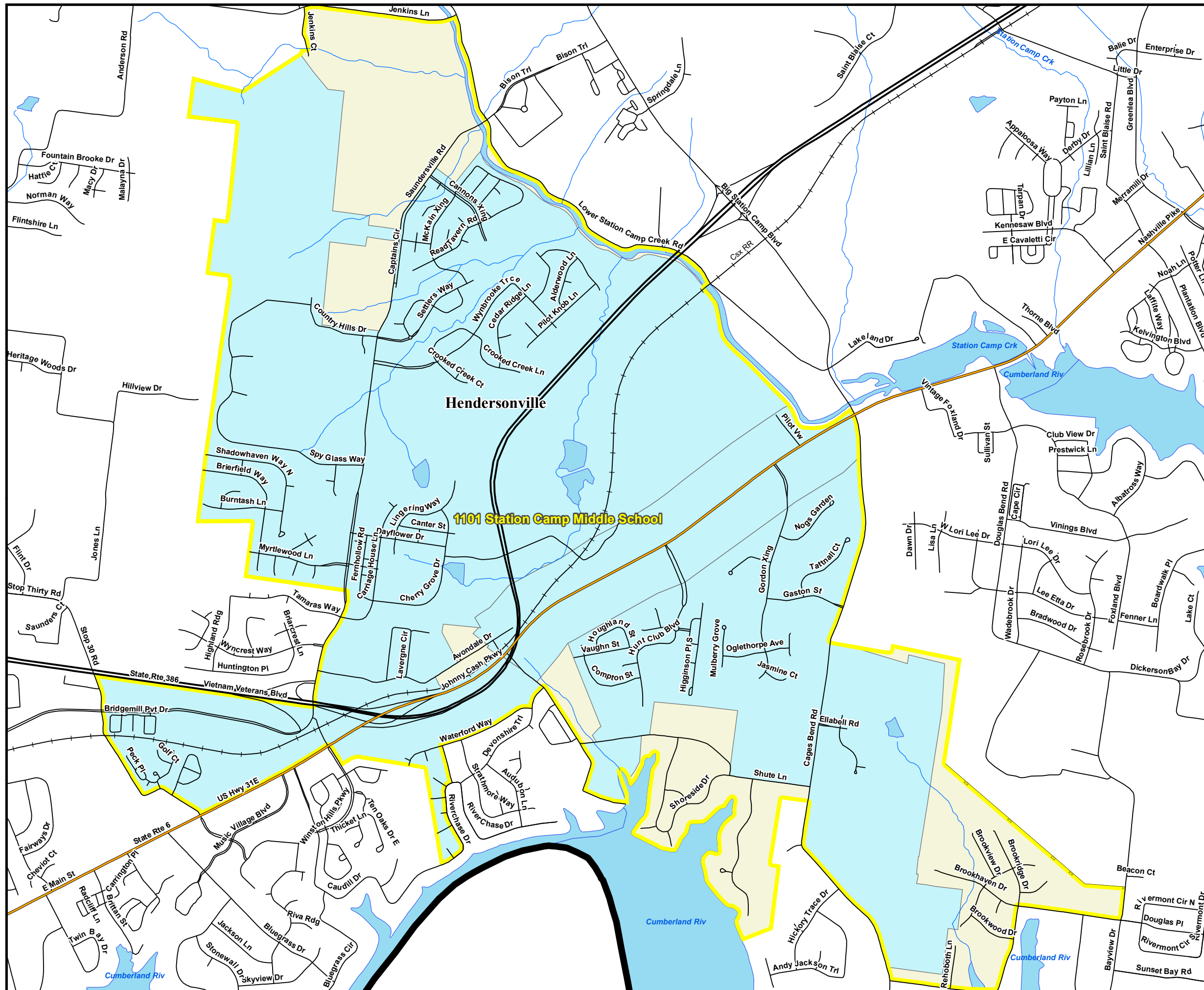
## 1101 Station Camp Middle School Voting Precinct

|                     |       |
|---------------------|-------|
| TOTAL POPULATION    | 7,977 |
| WHITE POPULATION    | 6,410 |
| % WHITE             | 80.4% |
| BLACK POPULATION    | 597   |
| % BLACK             | 7.5%  |
| OTHER POPULATION    | 970   |
| % OTHER             | 12.2% |
| HISPANIC POPULATION | 394   |
| % HISPANIC          | 4.9%  |
| TOTAL POPULATION 18 | 5,663 |

-  Interstates
-  U.S. Highway
-  State Highway
-  Local Roads
-  Railroads
-  Stream
-  Powerline (Incomplete)
-  Lakes / Rivers
- City, Town**
-  City, Town
-  County













Created On: 11/20/2023

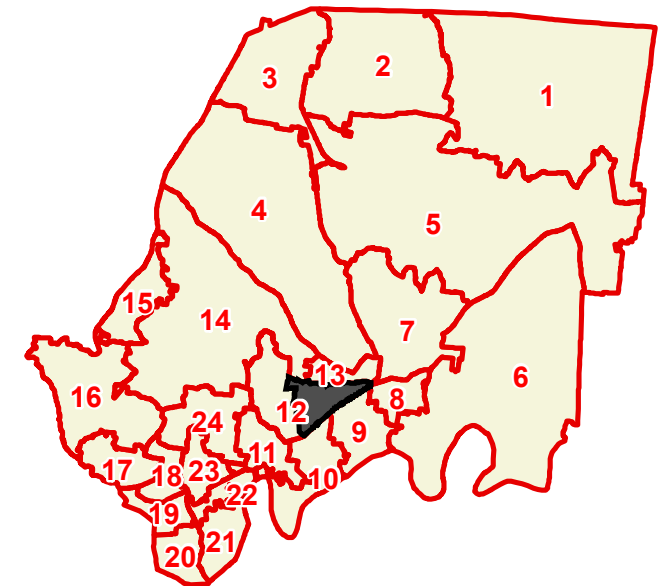


# Sumner County

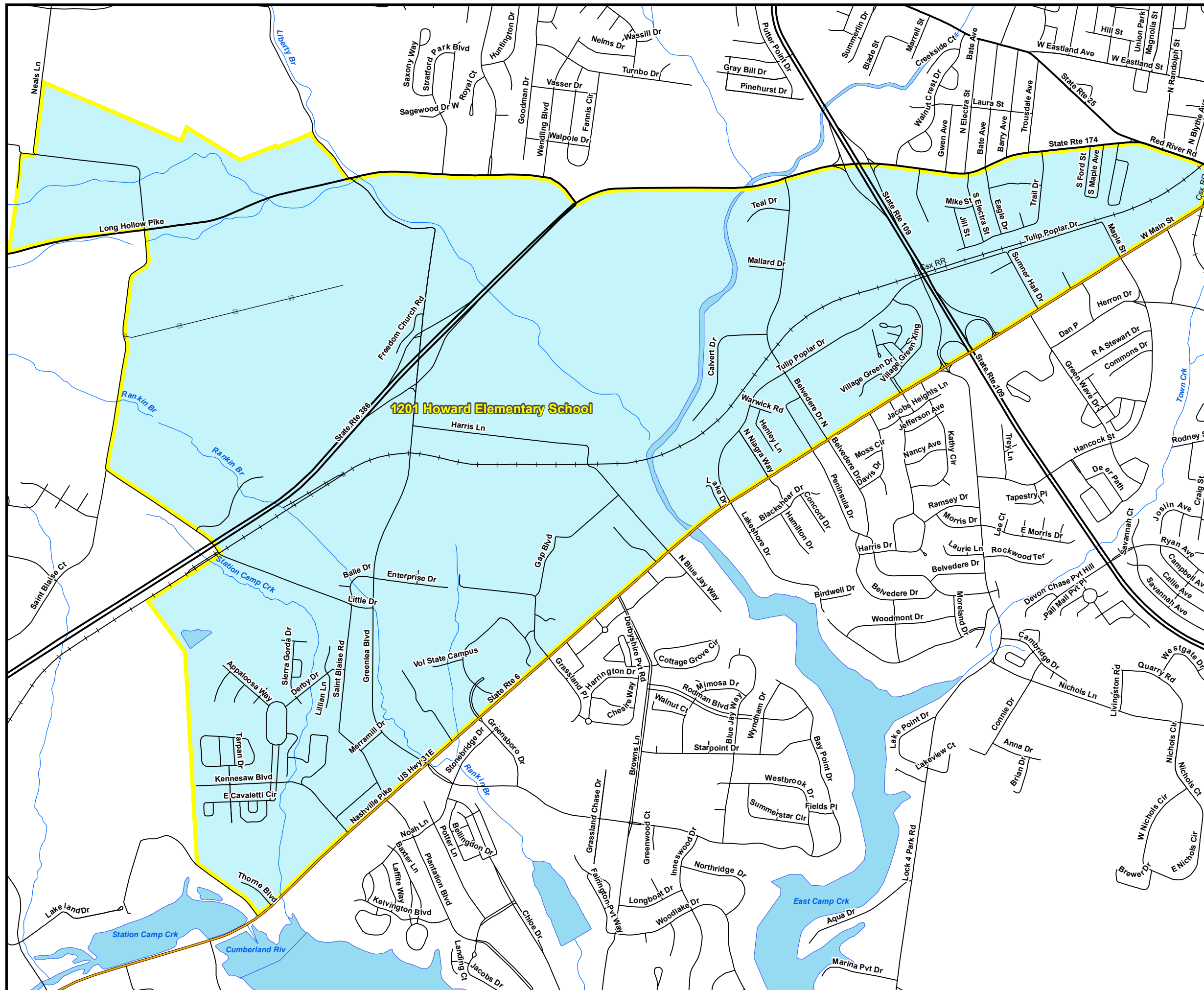
## 1201 Howard Elementary School Voting Precinct

|                     |       |
|---------------------|-------|
| TOTAL POPULATION    | 4,052 |
| WHITE POPULATION    | 2,550 |
| % WHITE             | 62.9% |
| BLACK POPULATION    | 705   |
| % BLACK             | 17.4% |
| OTHER POPULATION    | 797   |
| % OTHER             | 19.7% |
| HISPANIC POPULATION | 550   |
| % HISPANIC          | 13.6% |
| TOTAL POPULATION 18 | 3,205 |

-  Interstates
-  U.S. Highway
-  State Highway
-  Local Roads
-  Railroads
-  Stream
-  Powerline (Incomplete)
-  Lakes / Rivers
- City, Town**
-  City, Town
-  County



Created On: 11/20/2023













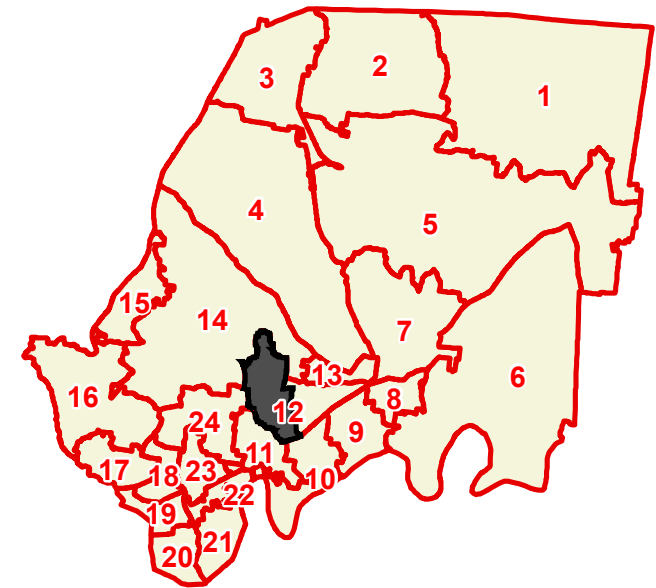


# Sumner County

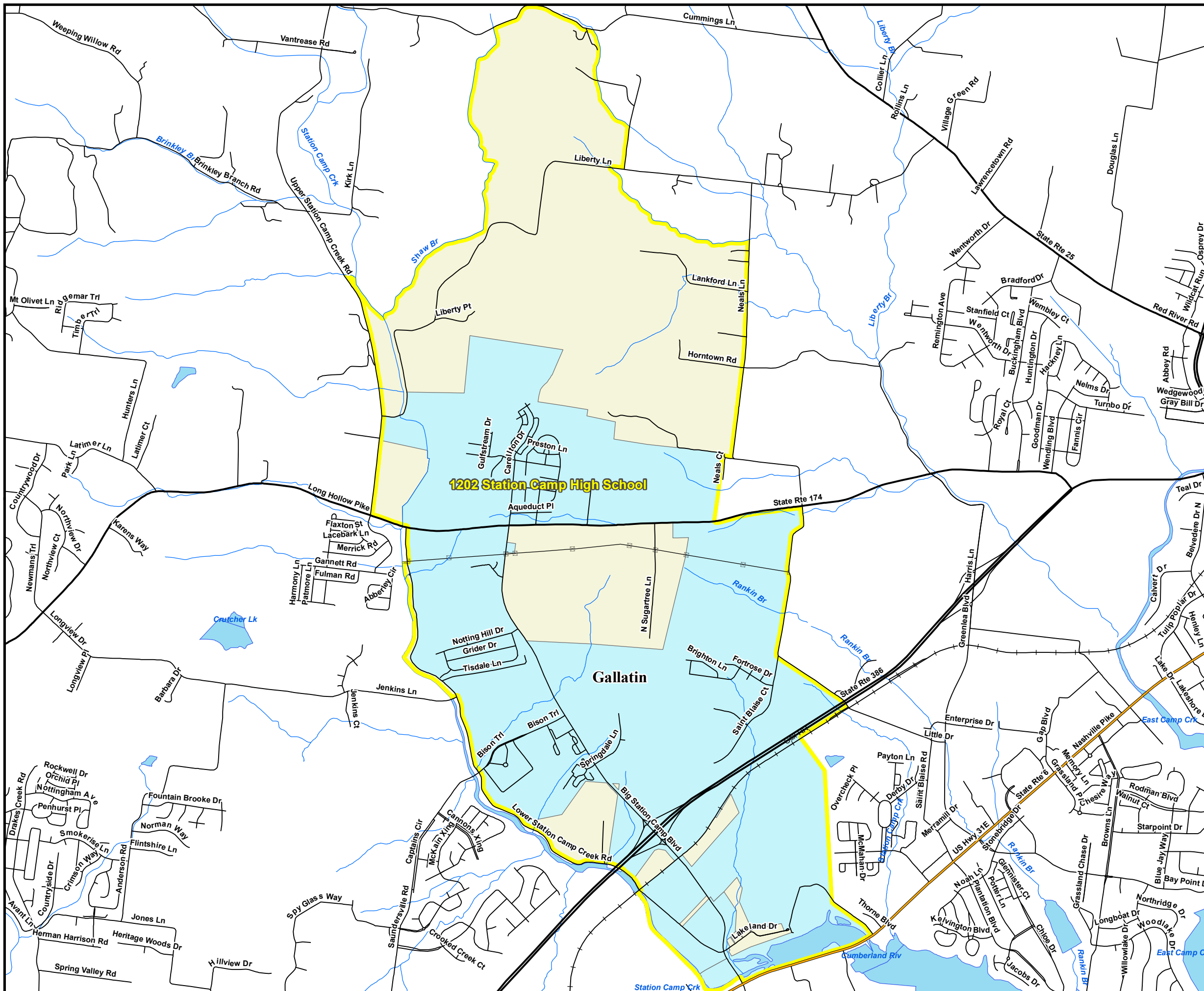
## 1202 Station Camp High School Voting Precinct

|                     |       |
|---------------------|-------|
| TOTAL POPULATION    | 4,503 |
| WHITE POPULATION    | 3,670 |
| % WHITE             | 81.5% |
| BLACK POPULATION    | 307   |
| % BLACK             | 6.8%  |
| OTHER POPULATION    | 526   |
| % OTHER             | 11.7% |
| HISPANIC POPULATION | 219   |
| % HISPANIC          | 4.9%  |
| TOTAL POPULATION 18 | 3,362 |

-  Interstates
-  U.S. Highway
-  State Highway
-  Local Roads
-  Railroads
-  Stream
-  Powerline (Incomplete)
-  Lakes / Rivers
- City, Town**
-  City, Town
-  County



Created On: 11/20/2023

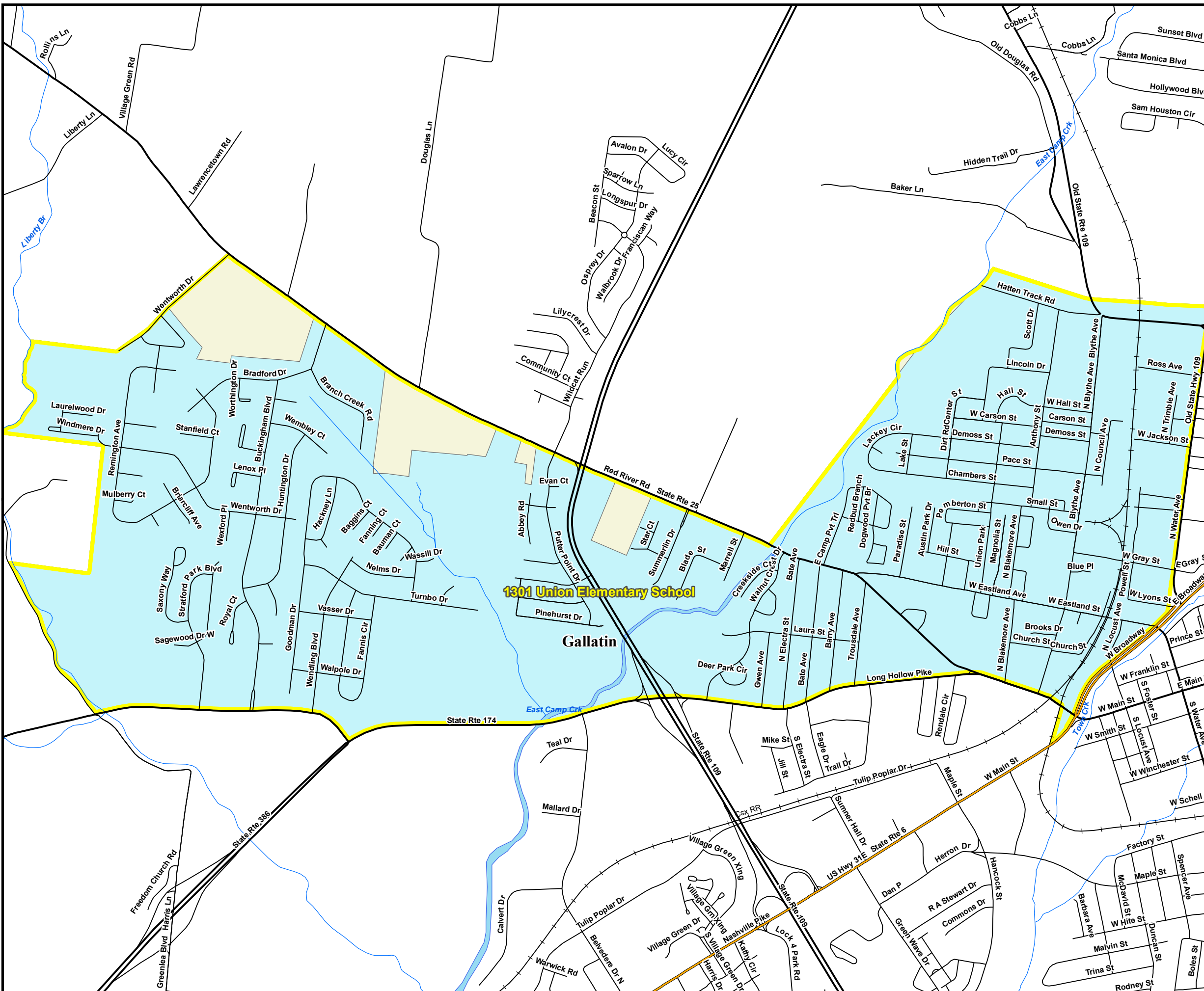
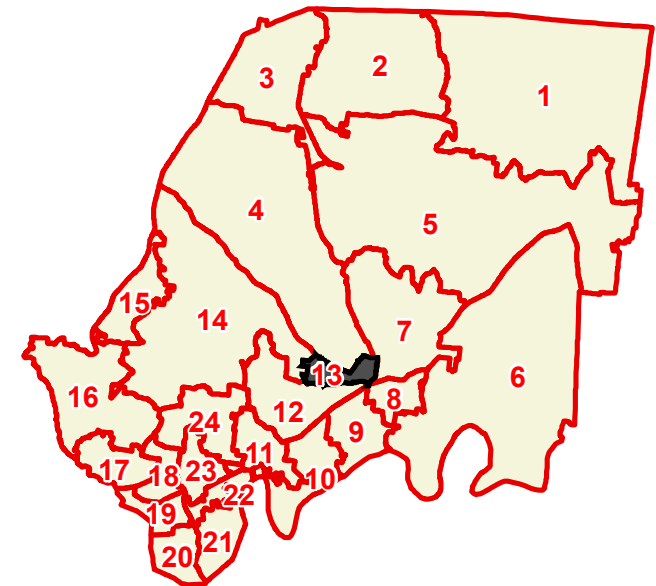


# Sumner County

## 1301 Union Elementary School Voting Precinct

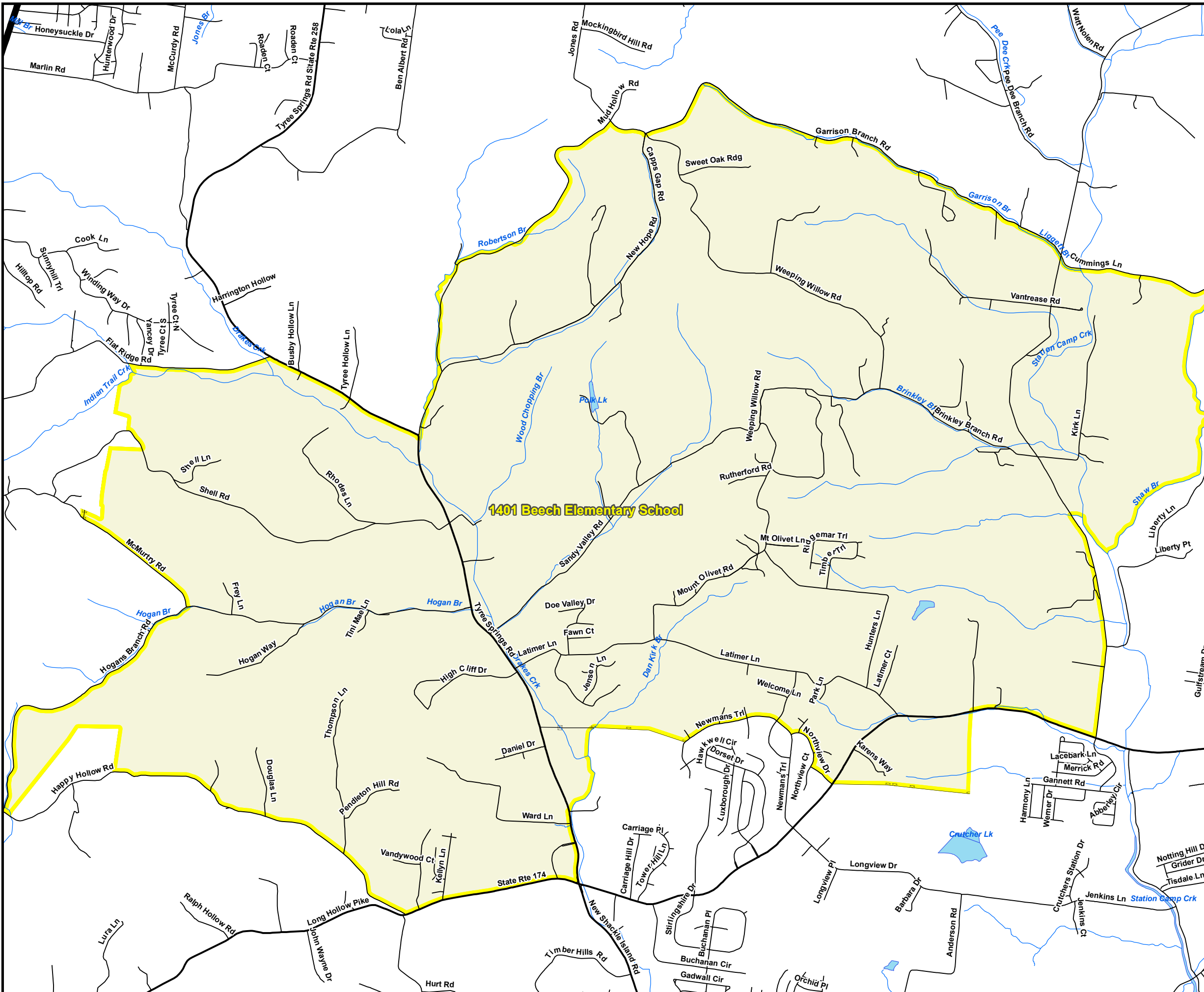
|                     |       |
|---------------------|-------|
| TOTAL POPULATION    | 8,135 |
| WHITE POPULATION    | 4,666 |
| % WHITE             | 57.4% |
| BLACK POPULATION    | 2,101 |
| % BLACK             | 25.8% |
| OTHER POPULATION    | 1,368 |
| % OTHER             | 16.8% |
| HISPANIC POPULATION | 1,099 |
| % HISPANIC          | 13.5% |
| TOTAL POPULATION 18 | 5,850 |

- Interstates
- U.S. Highway
- State Highway
- Local Roads
- Railroads
- Stream
- Powerline (Incomplete)
- Lakes / Rivers
- City, Town**
- City, Town
- County



Created On: 11/20/2023



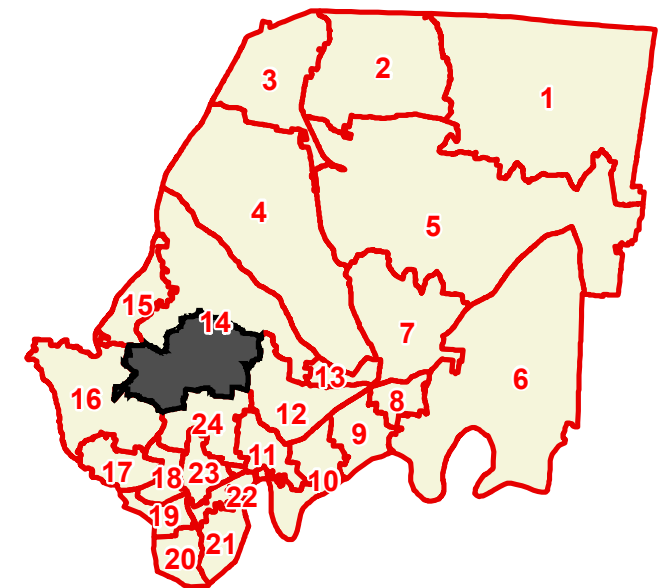


# Sumner County

## 1401 Beech Elementary School Voting Precinct

|                     |       |
|---------------------|-------|
| TOTAL POPULATION    | 3,644 |
| WHITE POPULATION    | 3,270 |
| % WHITE             | 89.7% |
| BLACK POPULATION    | 137   |
| % BLACK             | 3.8%  |
| OTHER POPULATION    | 237   |
| % OTHER             | 6.5%  |
| HISPANIC POPULATION | 88    |
| % HISPANIC          | 2.4%  |
| TOTAL POPULATION 18 | 2,870 |

- Interstates
- U.S. Highway
- State Highway
- Local Roads
- Railroads
- Stream
- Powerline (Incomplete)
- Lakes / Rivers
- City, Town**
- City, Town
- County

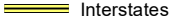


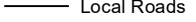


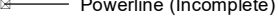
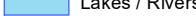
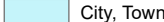



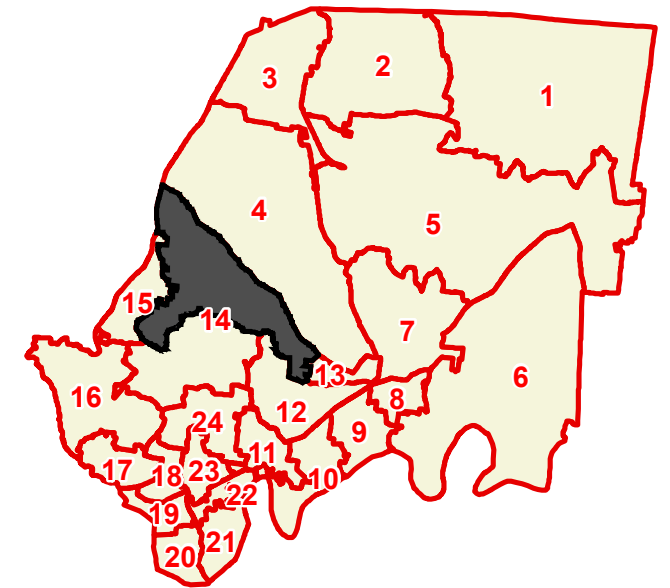
Created On: 11/20/2023

# Sumner County

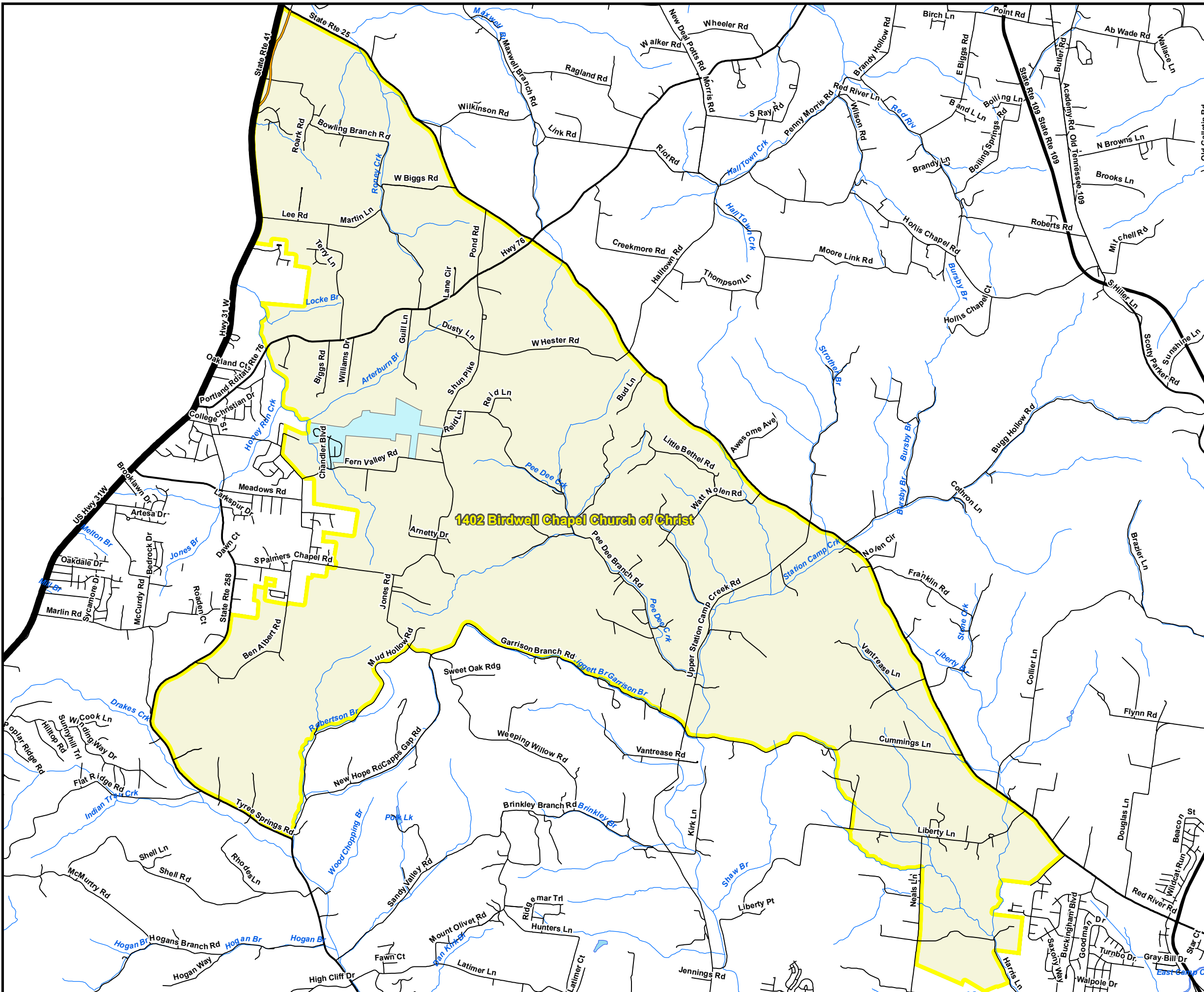
## 1402 Birdwell Chapel Church of Christ Voting Precinct

|                     |       |
|---------------------|-------|
| TOTAL POPULATION    | 4,185 |
| WHITE POPULATION    | 3,867 |
| % WHITE             | 92.4% |
| BLACK POPULATION    | 80    |
| % BLACK             | 1.9%  |
| OTHER POPULATION    | 238   |
| % OTHER             | 5.7%  |
| HISPANIC POPULATION | 139   |
| % HISPANIC          | 3.3%  |
| TOTAL POPULATION 18 | 3,170 |

-  Interstates
-  U.S. Highway
-  State Highway
-  Local Roads
-  Railroads
-  Stream
-  Powerline (Incomplete)
-  Lakes / Rivers
- City, Town**
-  City, Town
-  County



Created On: 11/20/2023













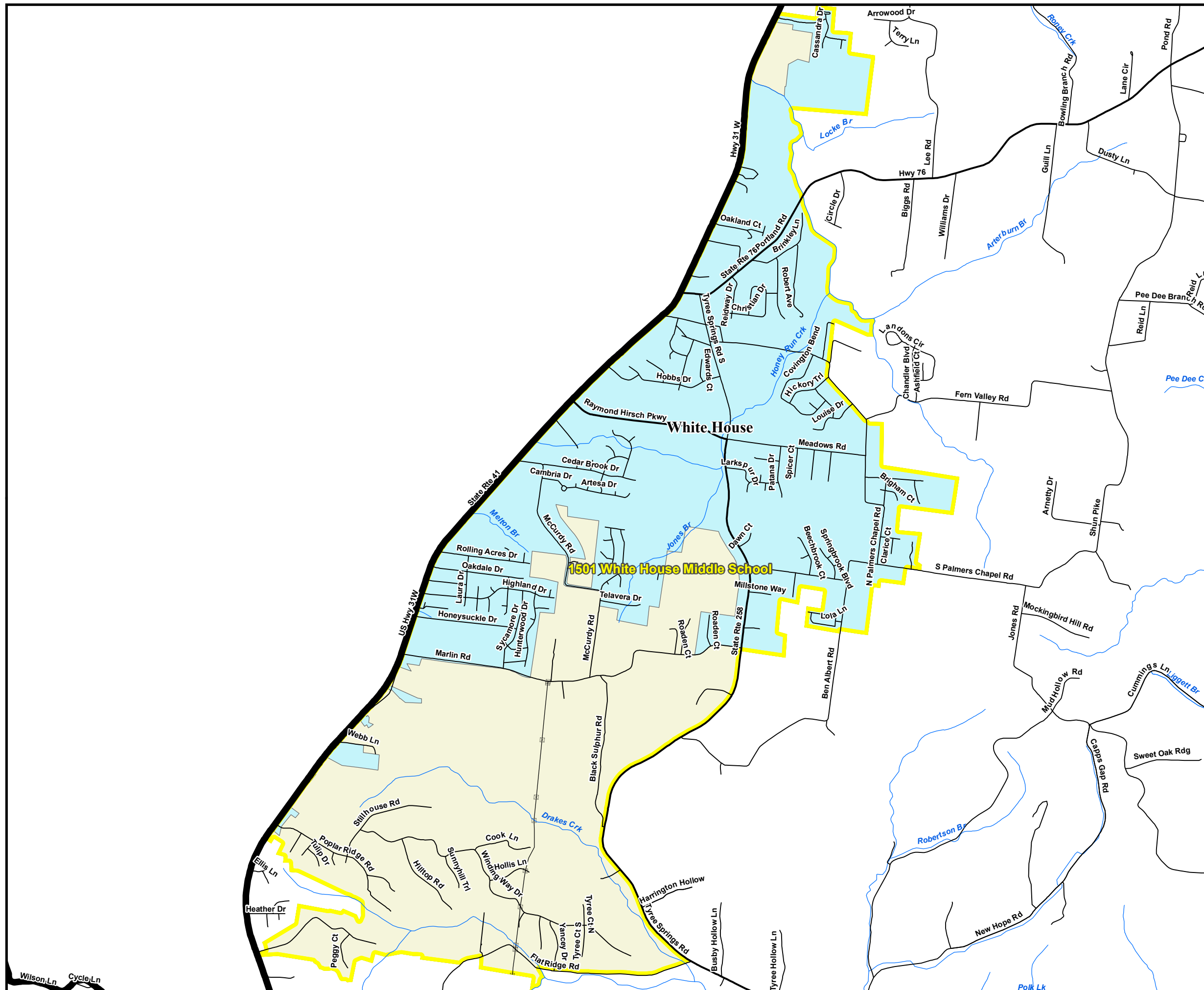
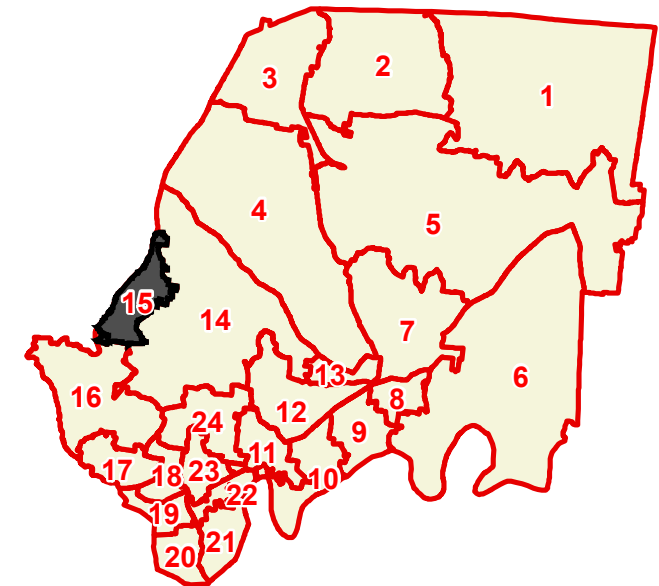


# Sumner County

## 1501 White House Middle School Voting Precinct

|                     |       |
|---------------------|-------|
| TOTAL POPULATION    | 8,116 |
| WHITE POPULATION    | 7,255 |
| % WHITE             | 89.4% |
| BLACK POPULATION    | 131   |
| % BLACK             | 1.6%  |
| OTHER POPULATION    | 730   |
| % OTHER             | 9%    |
| HISPANIC POPULATION | 355   |
| % HISPANIC          | 4.4%  |
| TOTAL POPULATION 18 | 6,169 |

-  Interstates
-  U.S. Highway
-  State Highway
-  Local Roads
-  Railroads
-  Stream
-  Powerline (Incomplete)
-  Lakes / Rivers
- City, Town**
-  City, Town
-  County













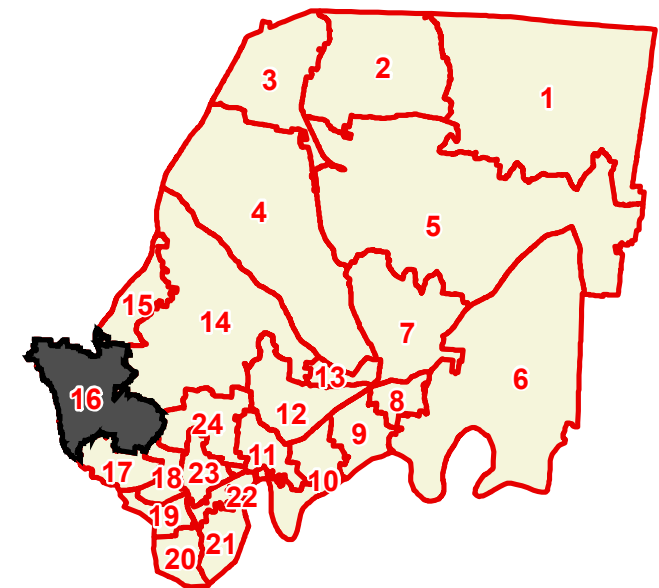
Created On: 11/20/2023

# Sumner County

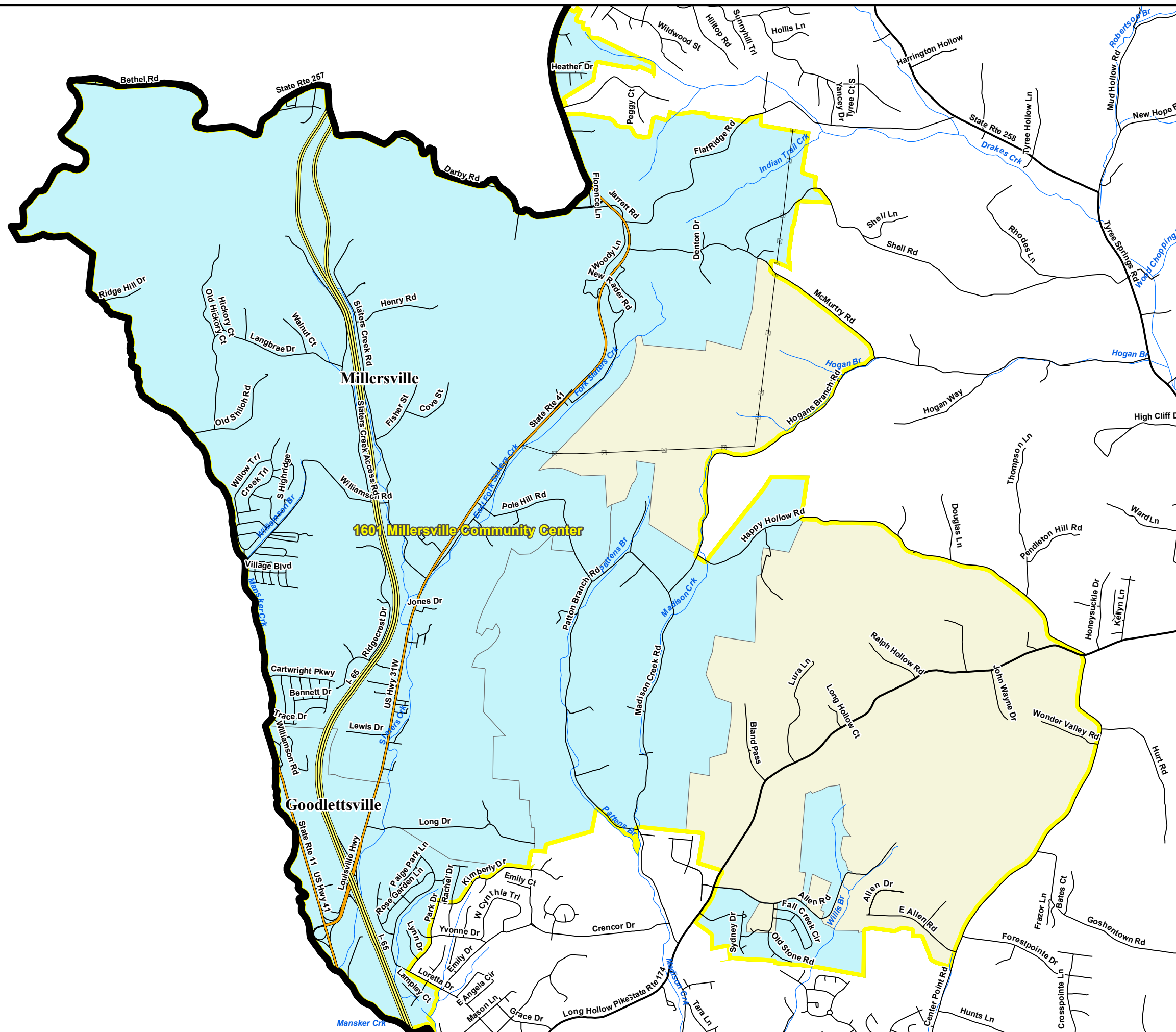
## 1601 Millersville Community Center Voting Precinct

|                     |       |
|---------------------|-------|
| TOTAL POPULATION    | 8,308 |
| WHITE POPULATION    | 6,162 |
| % WHITE             | 74.2% |
| BLACK POPULATION    | 898   |
| % BLACK             | 10.8% |
| OTHER POPULATION    | 1,248 |
| % OTHER             | 15%   |
| HISPANIC POPULATION | 855   |
| % HISPANIC          | 10.3% |
| TOTAL POPULATION 18 | 6,289 |

-  Interstates
-  U.S. Highway
-  State Highway
-  Local Roads
-  Railroads
-  Stream
-  Powerline (Incomplete)
-  Lakes / Rivers
- City, Town**
-  City, Town
-  County



Created On: 11/20/2023













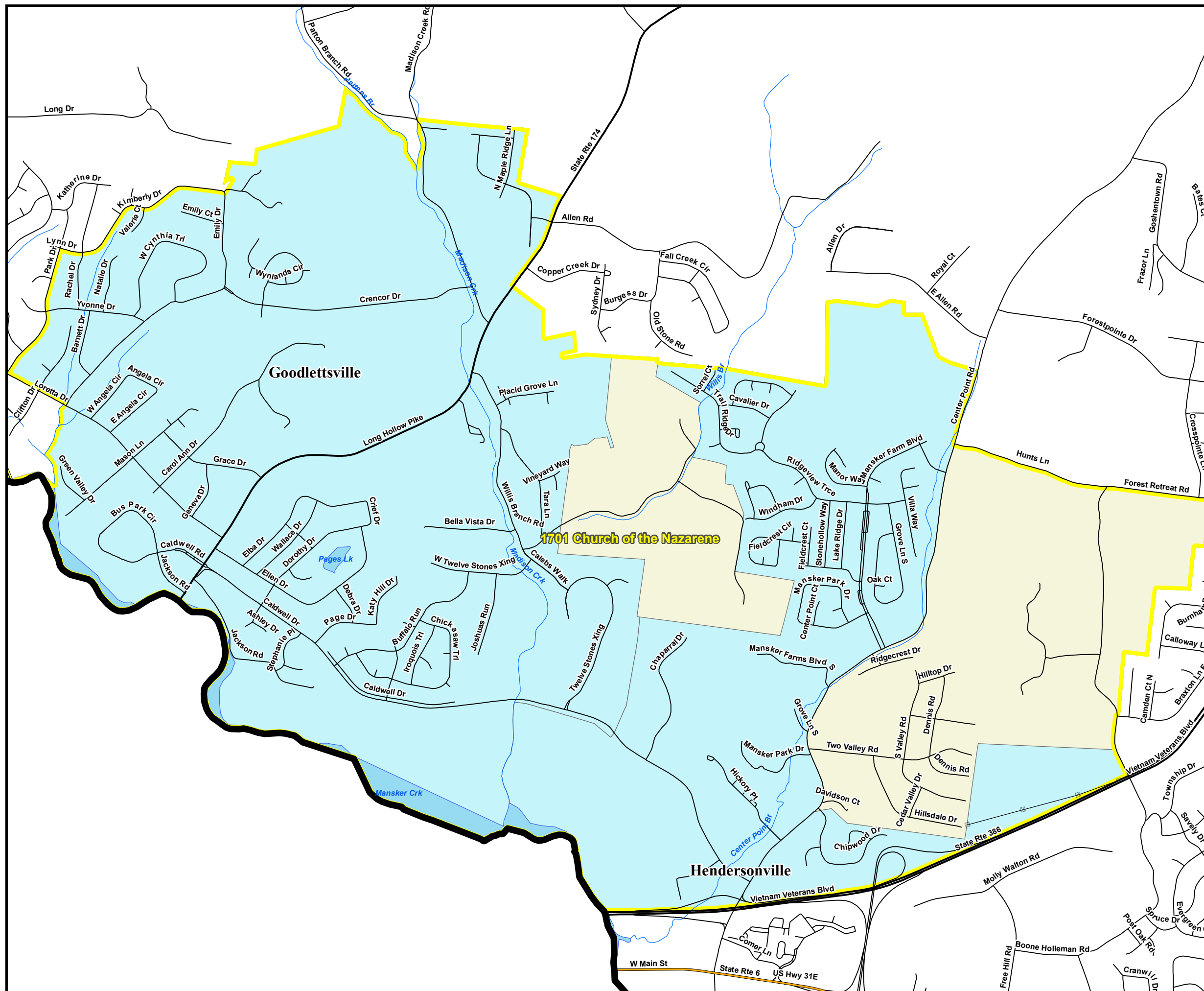
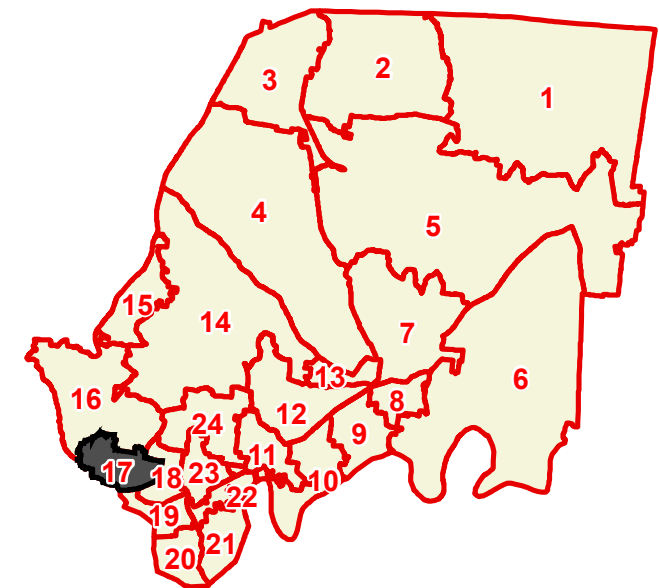


# Sumner County

## 1701 Church of the Nazarene Voting Precinct

|                     |       |
|---------------------|-------|
| TOTAL POPULATION    | 7,943 |
| WHITE POPULATION    | 6,129 |
| % WHITE             | 77.2% |
| BLACK POPULATION    | 796   |
| % BLACK             | 10%   |
| OTHER POPULATION    | 1,018 |
| % OTHER             | 12.8% |
| HISPANIC POPULATION | 441   |
| % HISPANIC          | 5.6%  |
| TOTAL POPULATION 18 | 5,956 |

-  Interstates
-  U.S. Highway
-  State Highway
-  Local Roads
-  Railroads
-  Stream
-  Powerline (Incomplete)
-  Lakes / Rivers
- City, Town**
-  City, Town
-  County













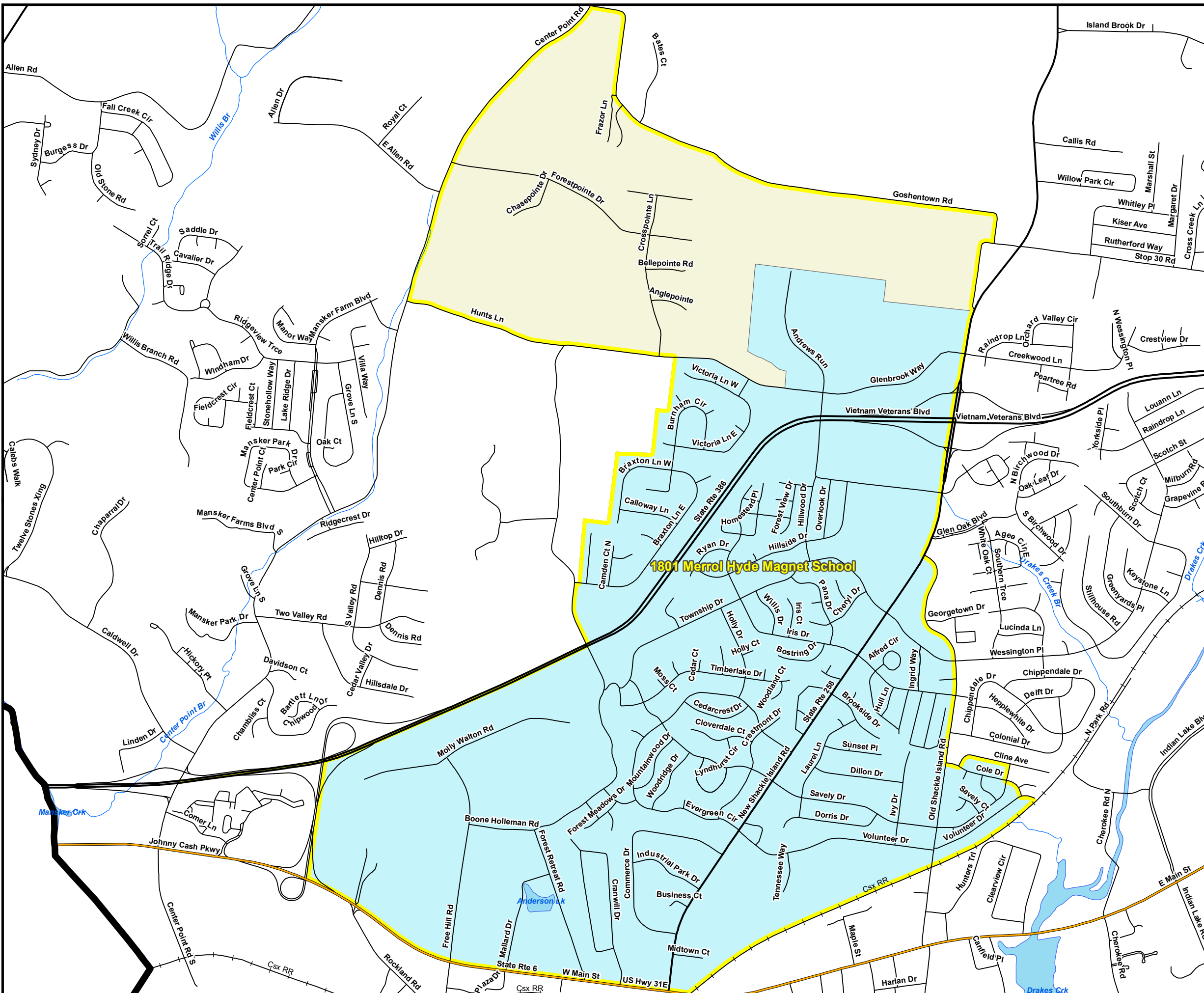
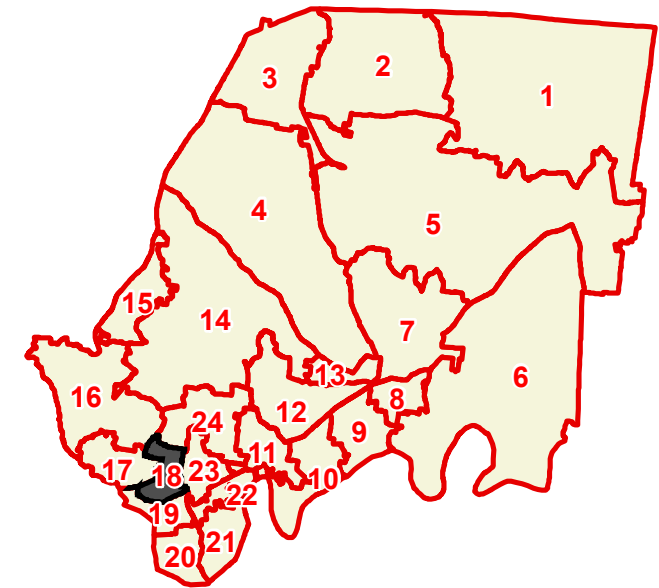
Created On: 11/20/2023

# Sumner County

## 1801 Merrol Hyde Magnet School Voting Precinct

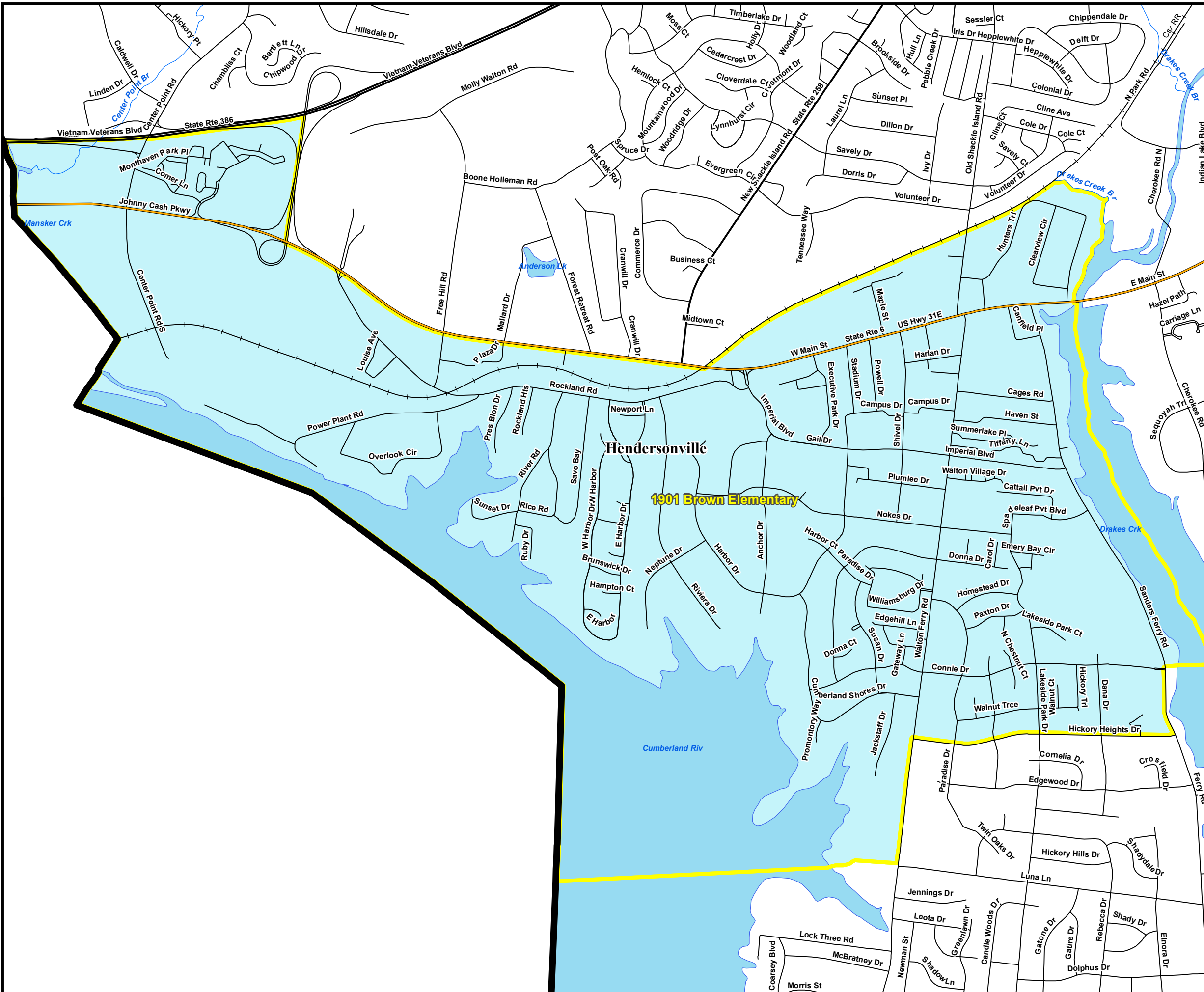
|                     |       |
|---------------------|-------|
| TOTAL POPULATION    | 8,147 |
| WHITE POPULATION    | 5,973 |
| % WHITE             | 73.3% |
| BLACK POPULATION    | 813   |
| % BLACK             | 10%   |
| OTHER POPULATION    | 1,361 |
| % OTHER             | 16.7% |
| HISPANIC POPULATION | 953   |
| % HISPANIC          | 11.7% |
| TOTAL POPULATION 18 | 6,315 |

-  Interstates
-  U.S. Highway
-  State Highway
-  Local Roads
-  Railroads
-  Stream
-  Powerline (Incomplete)
-  Lakes / Rivers
- City, Town**
-  City, Town
-  County



Created On: 11/20/2023



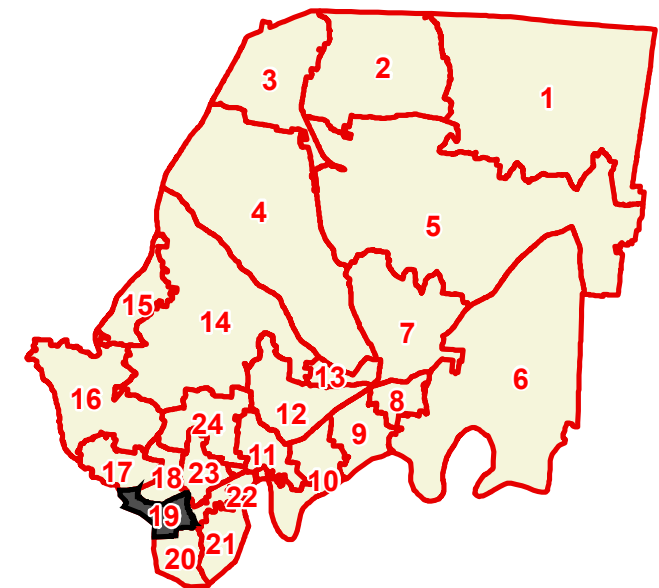


# Sumner County

## 1901 Brown Elementary Voting Precinct

|                     |       |
|---------------------|-------|
| TOTAL POPULATION    | 8,452 |
| WHITE POPULATION    | 6,230 |
| % WHITE             | 73.7% |
| BLACK POPULATION    | 1,112 |
| % BLACK             | 13.2% |
| OTHER POPULATION    | 1,110 |
| % OTHER             | 13.1% |
| HISPANIC POPULATION | 631   |
| % HISPANIC          | 7.5%  |
| TOTAL POPULATION 18 | 6,892 |

- Interstates
- U.S. Highway
- State Highway
- Local Roads
- Railroads
- Stream
- Powerline (Incomplete)
- Lakes / Rivers
- City, Town**
- City, Town
- County













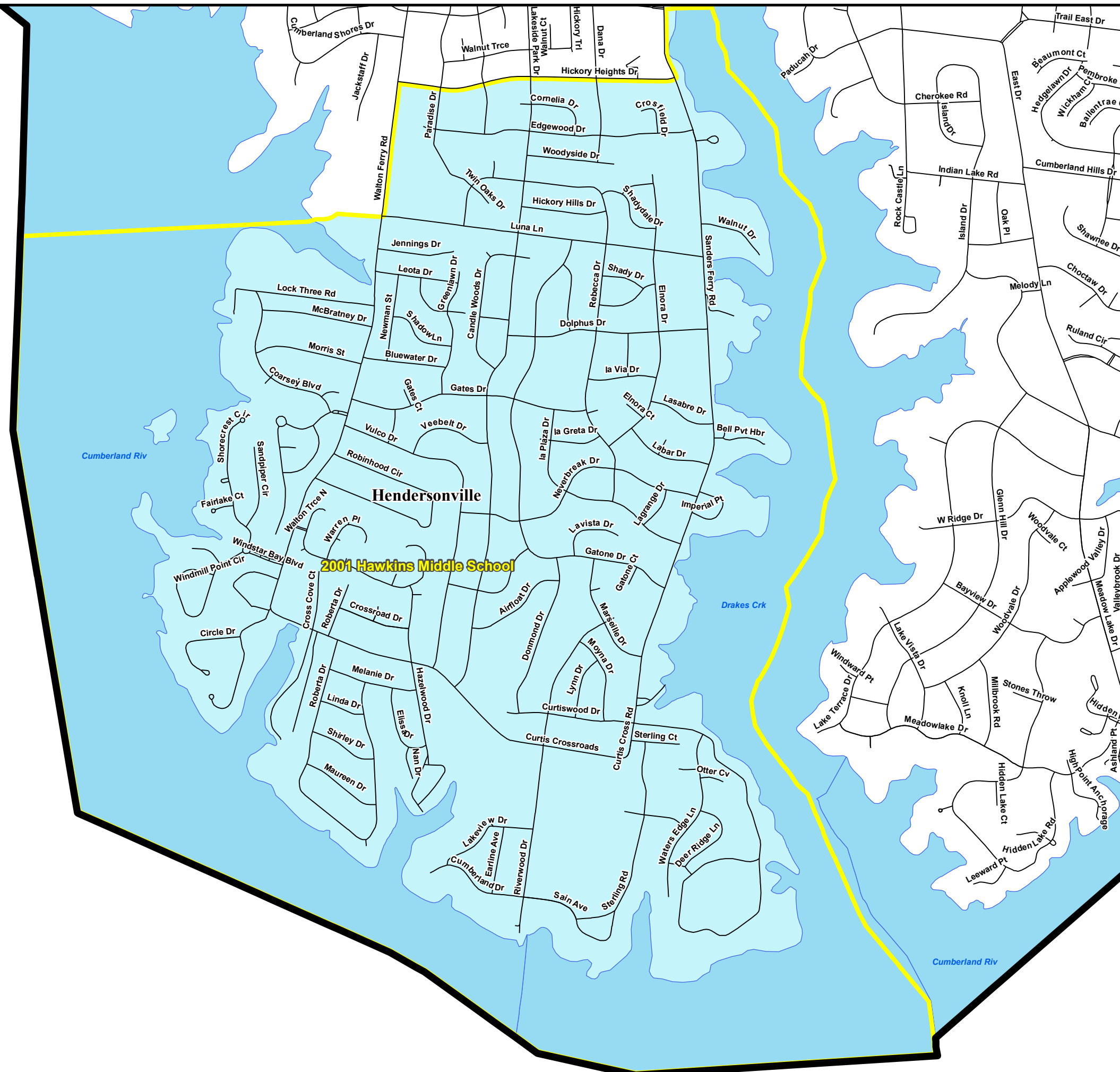
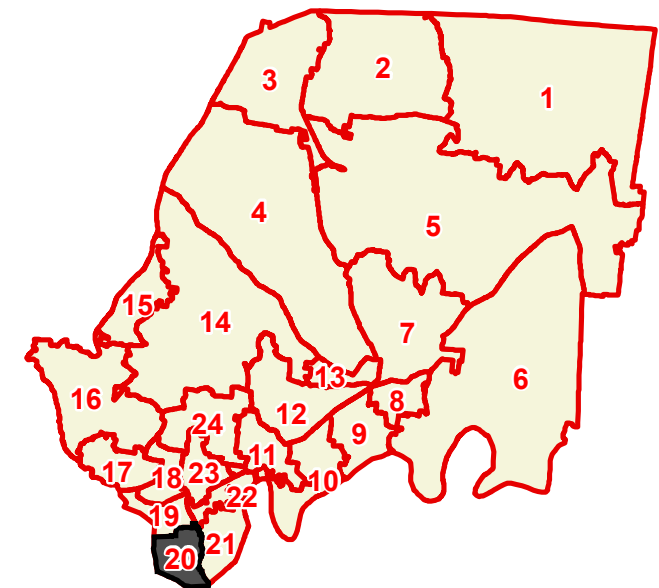
Created On: 11/20/2023

# Sumner County

## 2001 Hawkins Middle School Voting Precinct

|                     |       |
|---------------------|-------|
| TOTAL POPULATION    | 8,366 |
| WHITE POPULATION    | 6,881 |
| % WHITE             | 82.2% |
| BLACK POPULATION    | 481   |
| % BLACK             | 5.7%  |
| OTHER POPULATION    | 1,004 |
| % OTHER             | 12%   |
| HISPANIC POPULATION | 452   |
| % HISPANIC          | 5.4%  |
| TOTAL POPULATION 18 | 6,530 |

-  Interstates
-  U.S. Highway
-  State Highway
-  Local Roads
-  Railroads
-  Stream
-  Powerline (Incomplete)
-  Lakes / Rivers
- City, Town**
-  City, Town
-  County













Created On: 11/20/2023

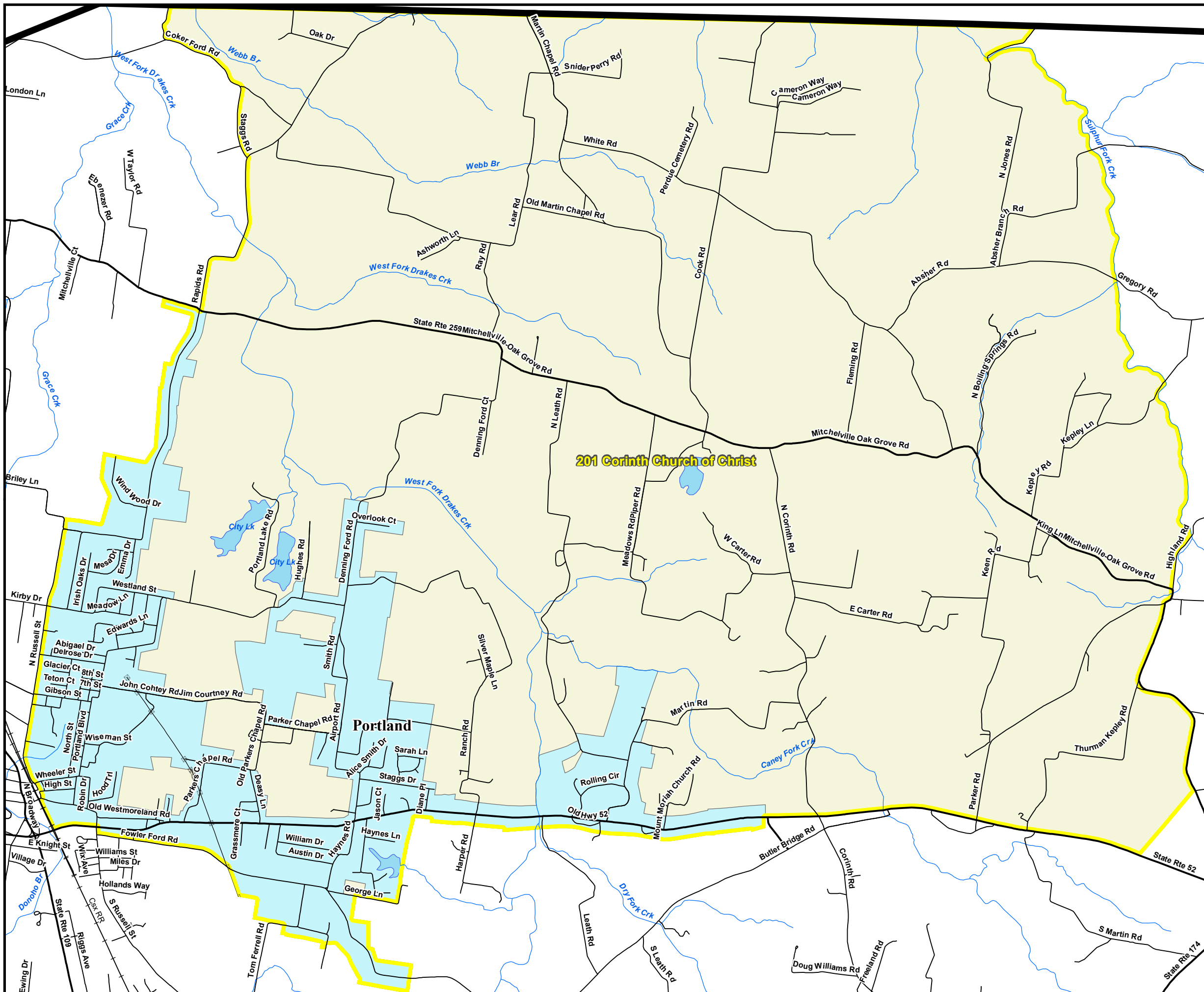
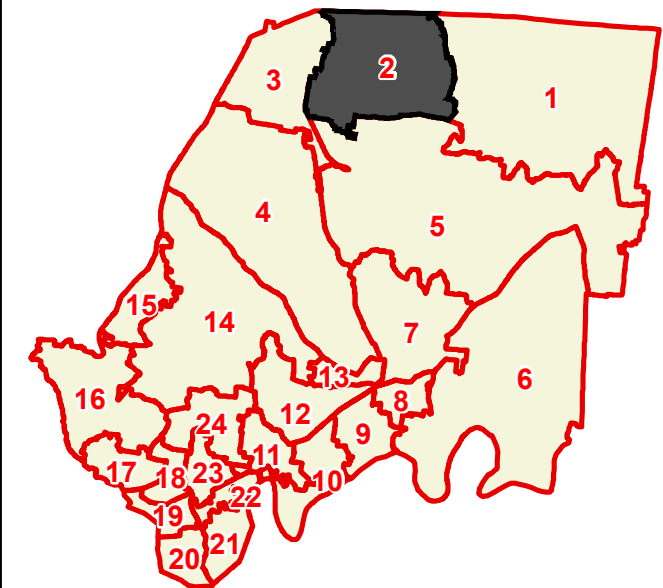


# Sumner County

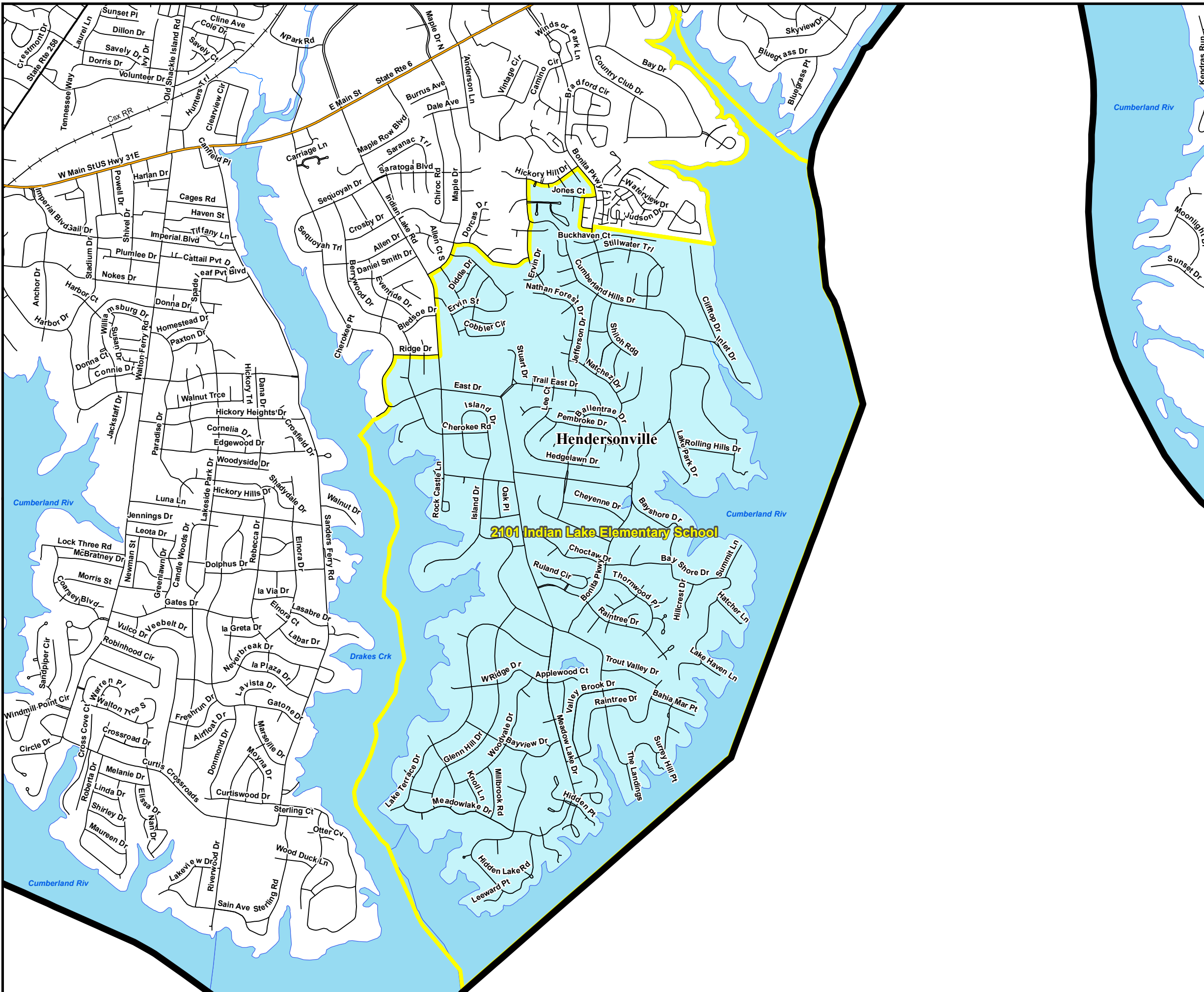
## 201 Corinth Church of Christ Voting Precinct

|                     |       |
|---------------------|-------|
| TOTAL POPULATION    | 7,824 |
| WHITE POPULATION    | 6,796 |
| % WHITE             | 86.9% |
| BLACK POPULATION    | 269   |
| % BLACK             | 3.4%  |
| OTHER POPULATION    | 759   |
| % OTHER             | 9.7%  |
| HISPANIC POPULATION | 430   |
| % HISPANIC          | 5.5%  |
| TOTAL POPULATION 18 | 5,856 |

-  Interstates
-  U.S. Highway
-  State Highway
-  Local Roads
-  Railroads
-  Stream
-  Powerline (Incomplete)
-  Lakes / Rivers
- City, Town**
-  City, Town
-  County



Created On: 11/20/2023

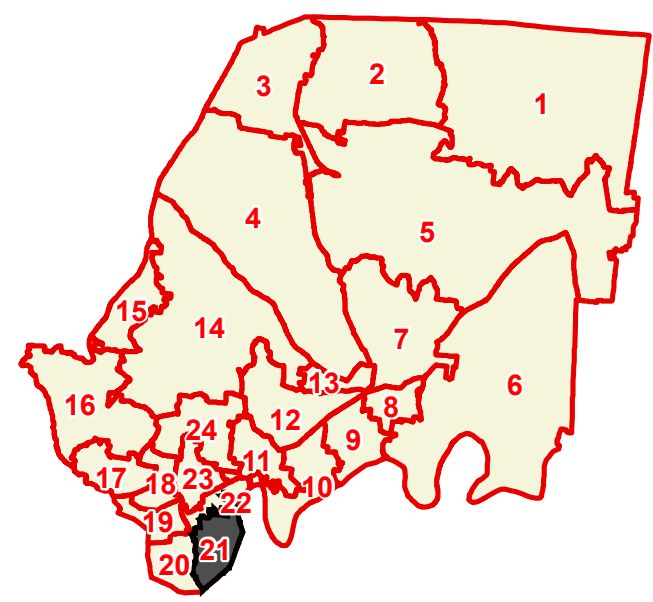


# Sumner County

## 2101 Indian Lake Elementary School Voting Precinct

|                     |       |
|---------------------|-------|
| TOTAL POPULATION    | 8,370 |
| WHITE POPULATION    | 7,447 |
| % WHITE             | 89%   |
| BLACK POPULATION    | 272   |
| % BLACK             | 3.2%  |
| OTHER POPULATION    | 651   |
| % OTHER             | 7.8%  |
| HISPANIC POPULATION | 221   |
| % HISPANIC          | 2.6%  |
| TOTAL POPULATION 18 | 6,238 |

- Interstates
- U.S. Highway
- State Highway
- Local Roads
- Railroads
- Stream
- Powerline (Incomplete)
- Lakes / Rivers
- City, Town**
- City, Town
- County













Created On: 11/20/2023

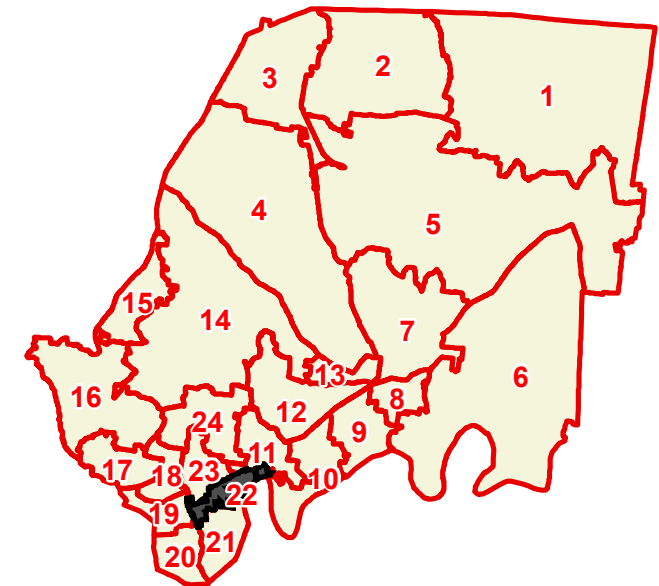


# Sumner County

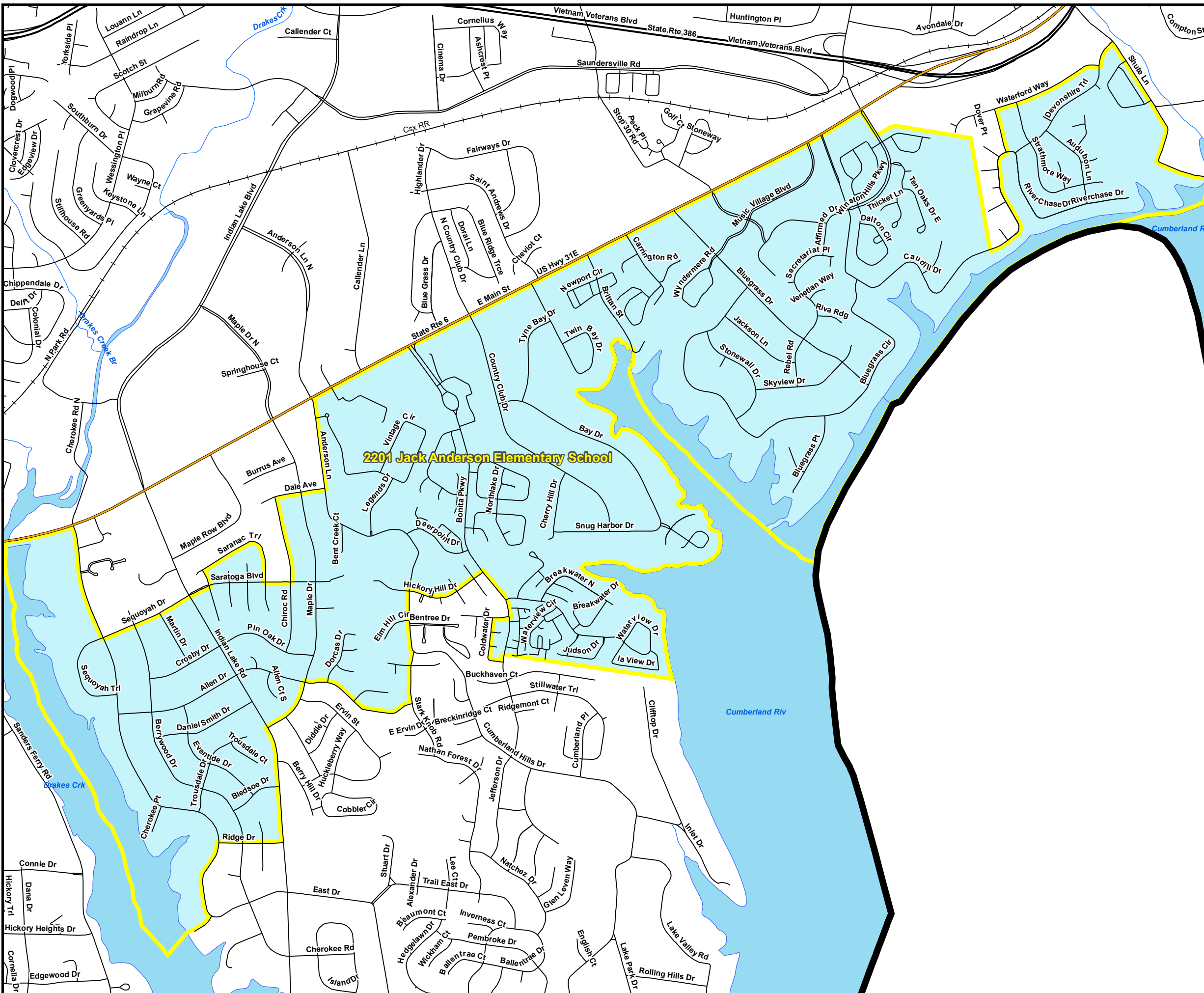
## 2201 Jack Anderson Elementary School Voting Precinct

|                     |       |
|---------------------|-------|
| TOTAL POPULATION    | 8,387 |
| WHITE POPULATION    | 6,505 |
| % WHITE             | 77.6% |
| BLACK POPULATION    | 889   |
| % BLACK             | 10.6% |
| OTHER POPULATION    | 993   |
| % OTHER             | 11.8% |
| HISPANIC POPULATION | 495   |
| % HISPANIC          | 5.9%  |
| TOTAL POPULATION 18 | 6,501 |

-  Interstates
-  U.S. Highway
-  State Highway
-  Local Roads
-  Railroads
-  Stream
-  Powerline (Incomplete)
-  Lakes / Rivers
- City, Town**
-  City, Town
-  County













Created On: 11/20/2023

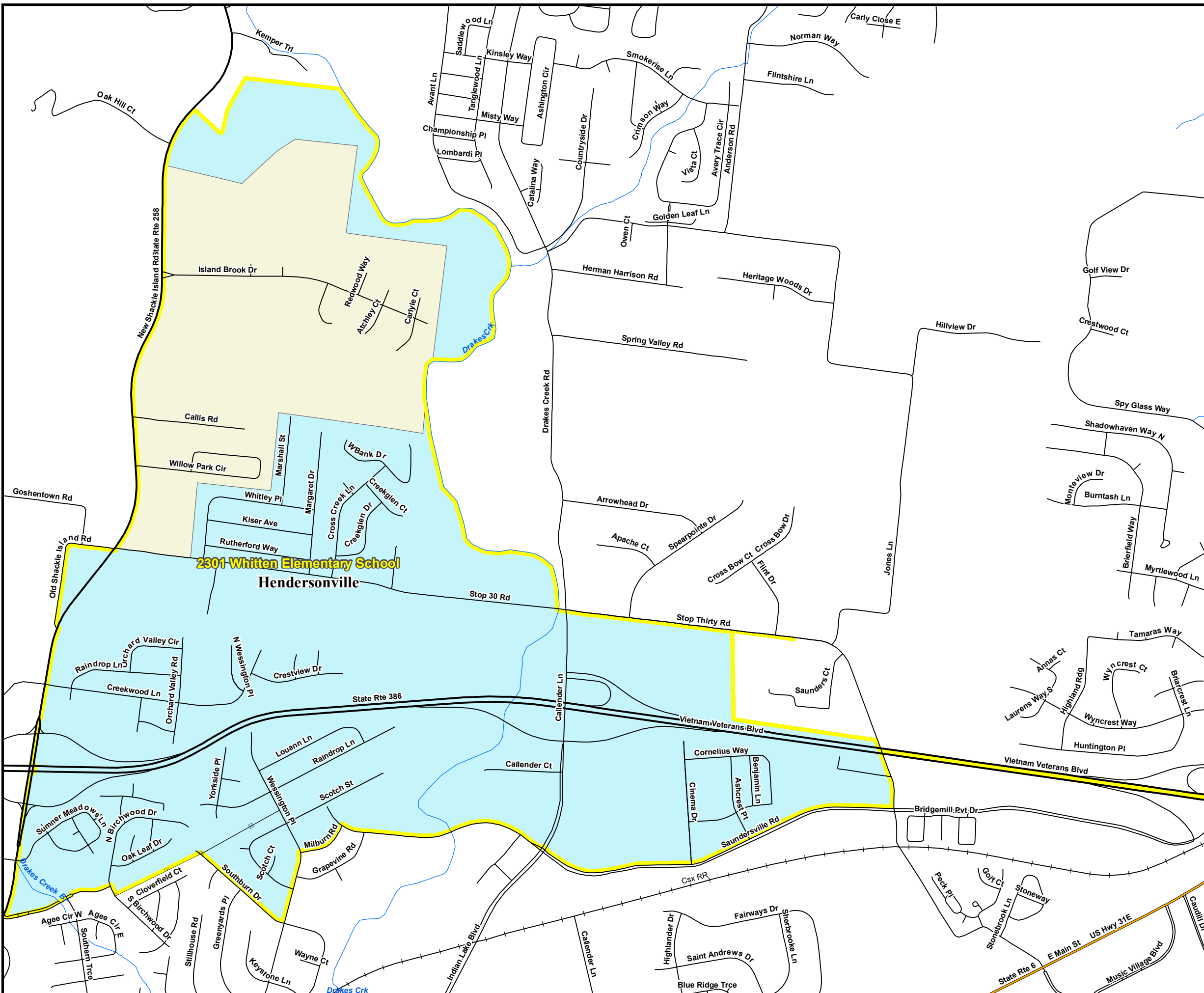
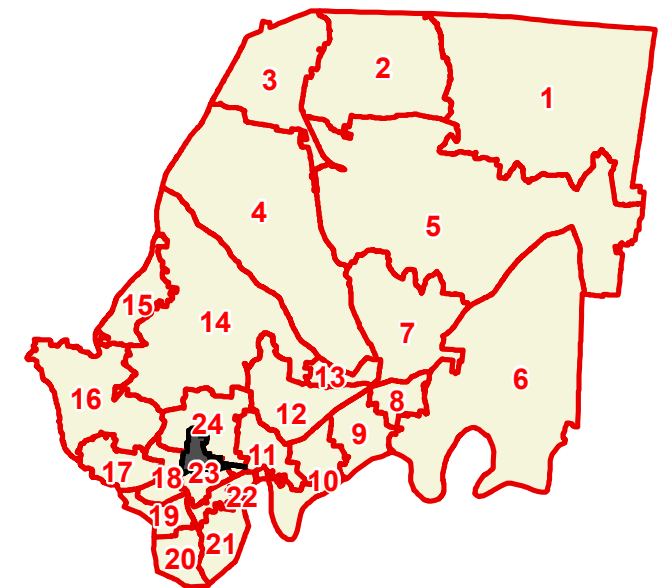


# Sumner County

## 2301 Whitten Elementary School Voting Precinct

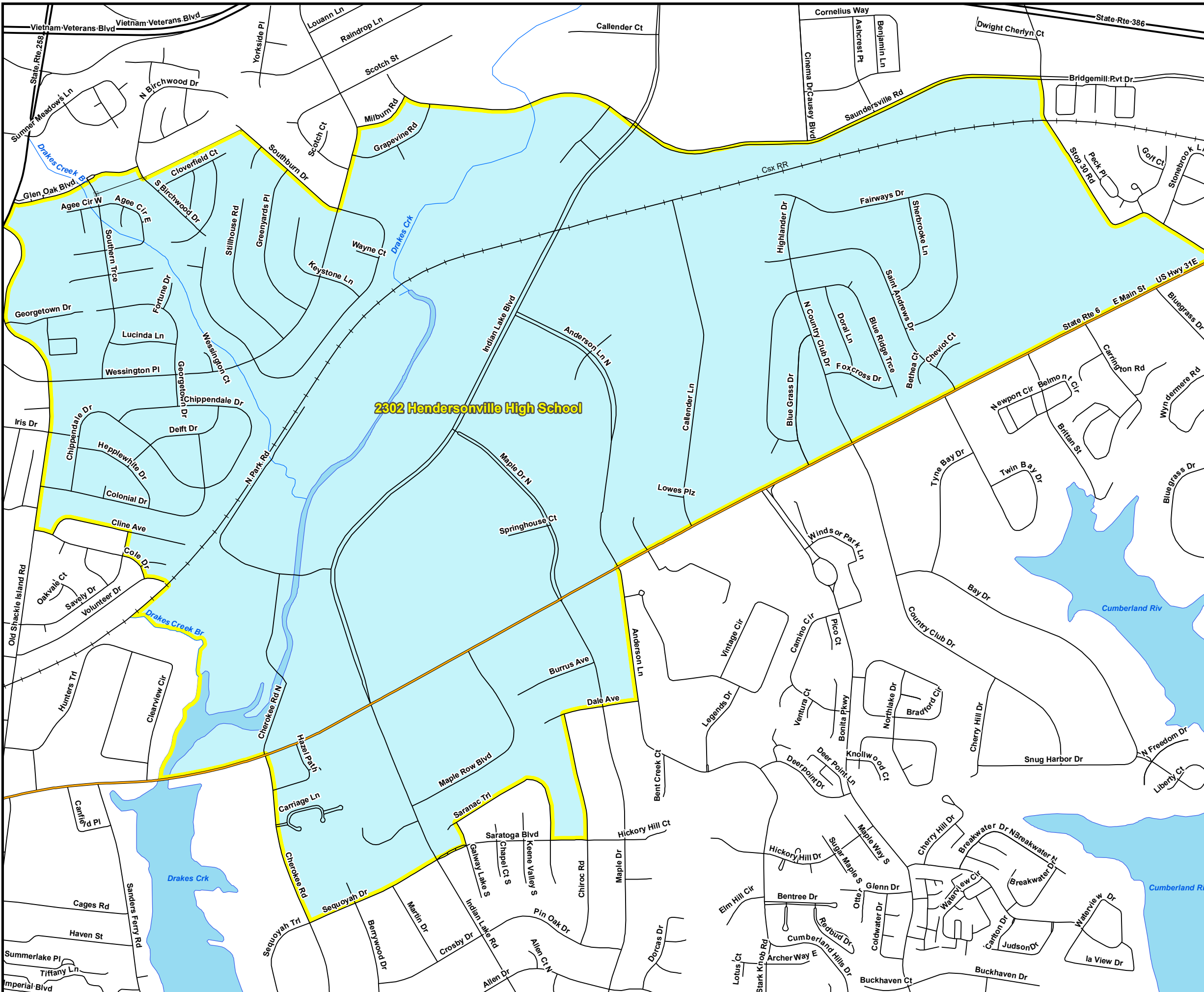
|                     |       |
|---------------------|-------|
| TOTAL POPULATION    | 3,700 |
| WHITE POPULATION    | 2,894 |
| % WHITE             | 78.2% |
| BLACK POPULATION    | 293   |
| % BLACK             | 7.9%  |
| OTHER POPULATION    | 513   |
| % OTHER             | 13.9% |
| HISPANIC POPULATION | 222   |
| % HISPANIC          | 6%    |
| TOTAL POPULATION 18 | 2,933 |

-  Interstates
-  U.S. Highway
-  State Highway
-  Local Roads
-  Railroads
-  Stream
-  Powerline (Incomplete)
-  Lakes / Rivers
- City, Town**
-  City, Town
-  County



Created On: 11/20/2023



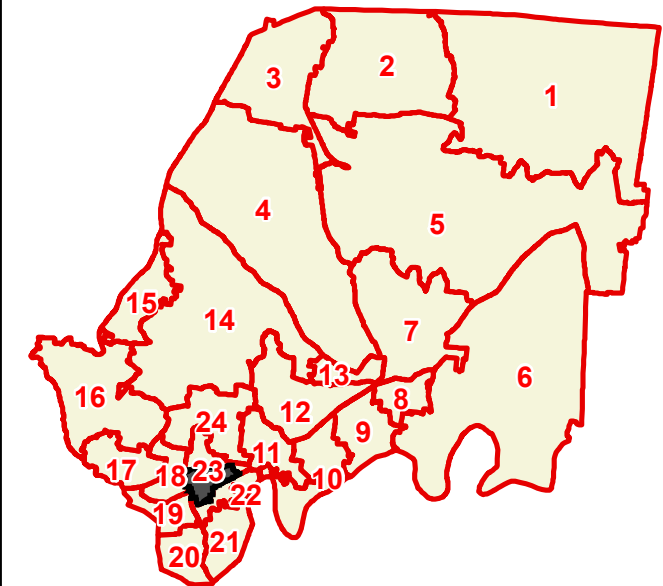


# Sumner County

## 2302 Hendersonville High School Voting Precinct

|                     |       |
|---------------------|-------|
| TOTAL POPULATION    | 4,365 |
| WHITE POPULATION    | 3,378 |
| % WHITE             | 77.4% |
| BLACK POPULATION    | 351   |
| % BLACK             | 8%    |
| OTHER POPULATION    | 636   |
| % OTHER             | 14.6% |
| HISPANIC POPULATION | 415   |
| % HISPANIC          | 9.5%  |
| TOTAL POPULATION 18 | 3,423 |

- Interstates
- U.S. Highway
- State Highway
- Local Roads
- Railroads
- Stream
- Powerline (Incomplete)
- Lakes / Rivers
- City, Town**
- City, Town
- County













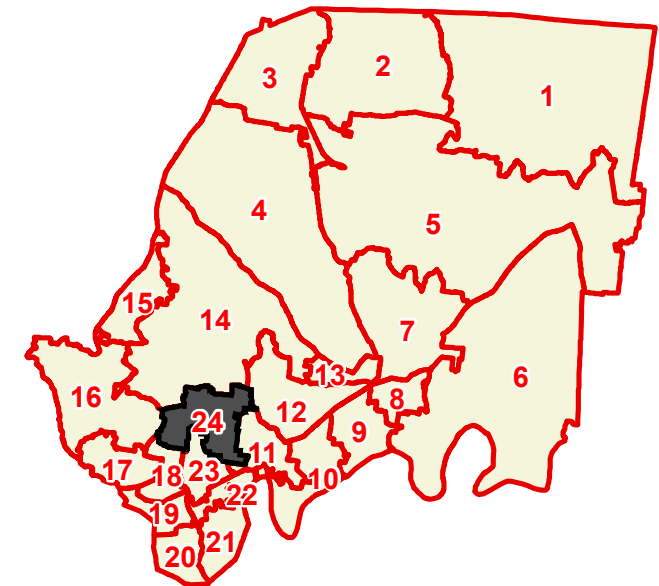
Created On: 11/20/2023

# Sumner County

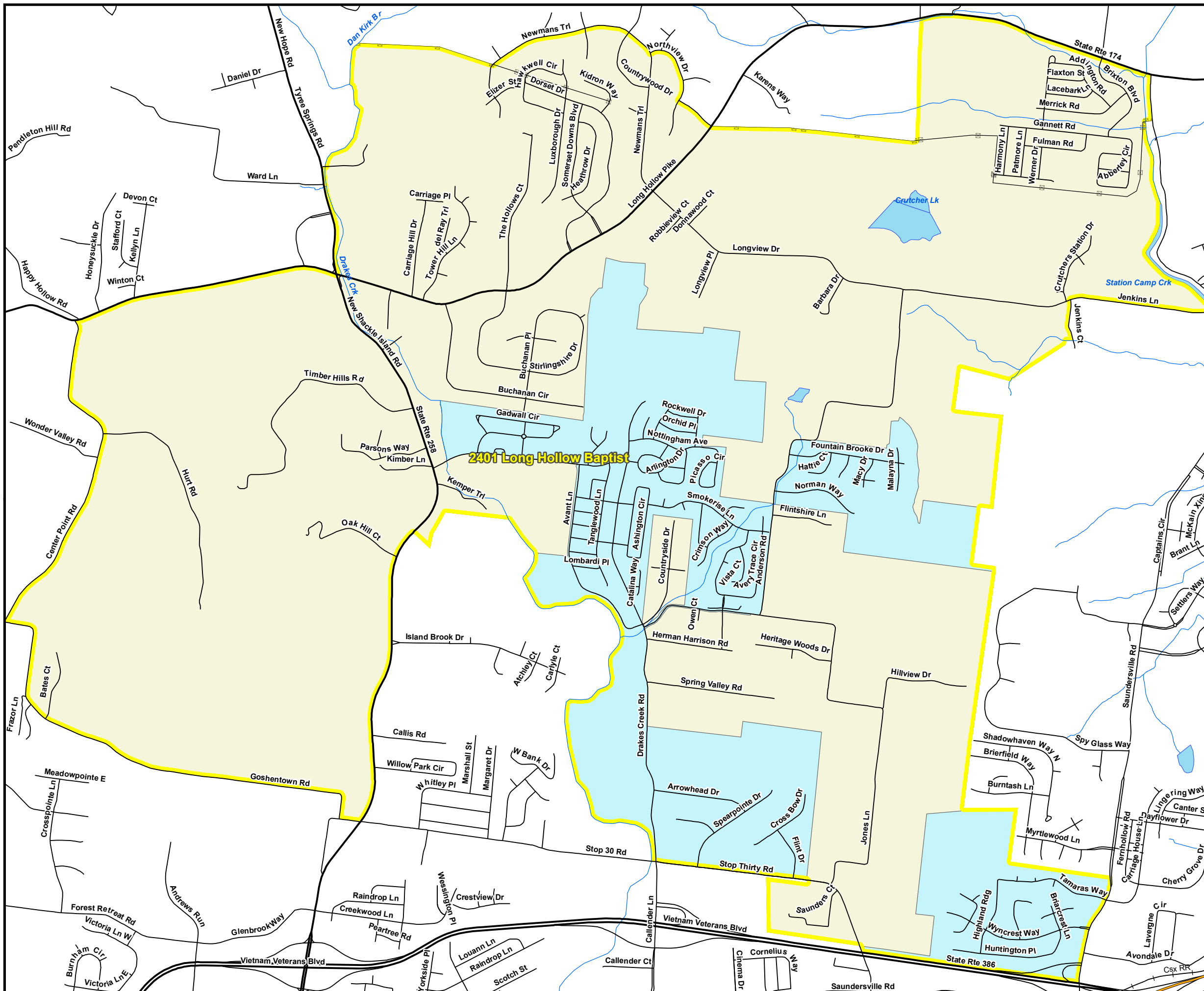
## 2401 Long Hollow Baptist Voting Precinct

|                     |       |
|---------------------|-------|
| TOTAL POPULATION    | 8,327 |
| WHITE POPULATION    | 7,068 |
| % WHITE             | 84.9% |
| BLACK POPULATION    | 488   |
| % BLACK             | 5.9%  |
| OTHER POPULATION    | 771   |
| % OTHER             | 9.3%  |
| HISPANIC POPULATION | 310   |
| % HISPANIC          | 3.7%  |
| TOTAL POPULATION 18 | 5,847 |

-  Interstates
-  U.S. Highway
-  State Highway
-  Local Roads
-  Railroads
-  Stream
-  Powerline (Incomplete)
-  Lakes / Rivers
- City, Town**
-  City, Town
-  County



Created On: 11/20/2023













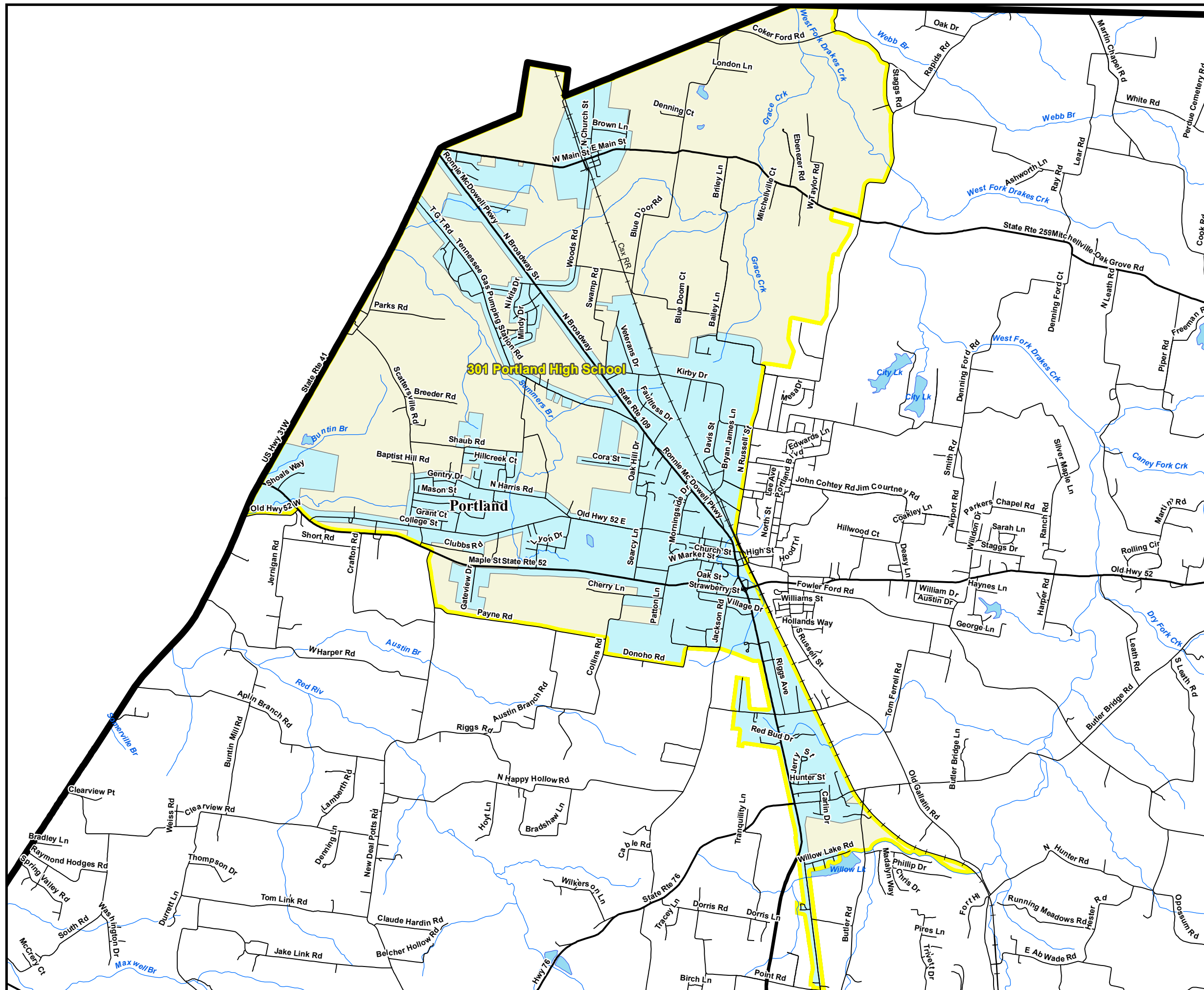
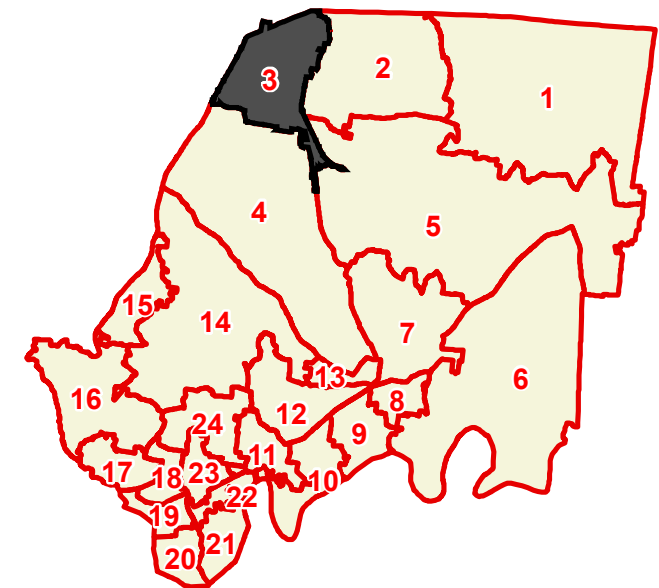


# Sumner County

## 301 Portland High School Voting Precinct

|                     |       |
|---------------------|-------|
| TOTAL POPULATION    | 8,359 |
| WHITE POPULATION    | 7,044 |
| % WHITE             | 84.3% |
| BLACK POPULATION    | 399   |
| % BLACK             | 4.8%  |
| OTHER POPULATION    | 916   |
| % OTHER             | 11%   |
| HISPANIC POPULATION | 594   |
| % HISPANIC          | 7.1%  |
| TOTAL POPULATION 18 | 6,058 |

-  Interstates
-  U.S. Highway
-  State Highway
-  Local Roads
-  Railroads
-  Stream
-  Powerline (Incomplete)
-  Lakes / Rivers
- City, Town**
-  City, Town
-  County













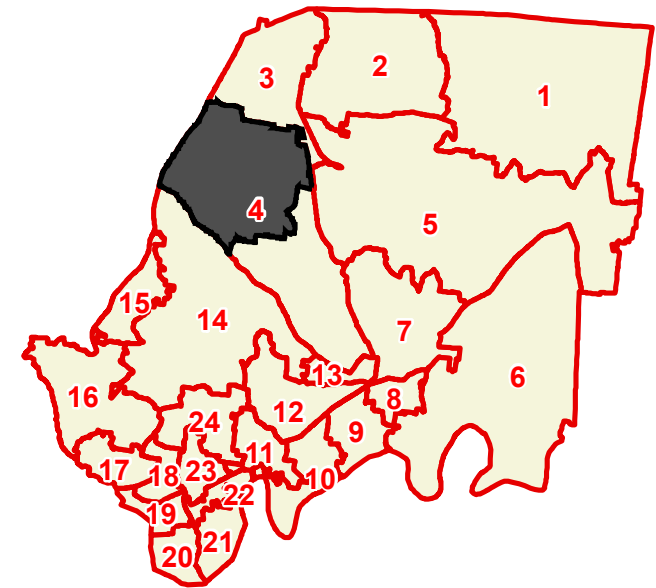
Created On: 11/20/2023

# Sumner County

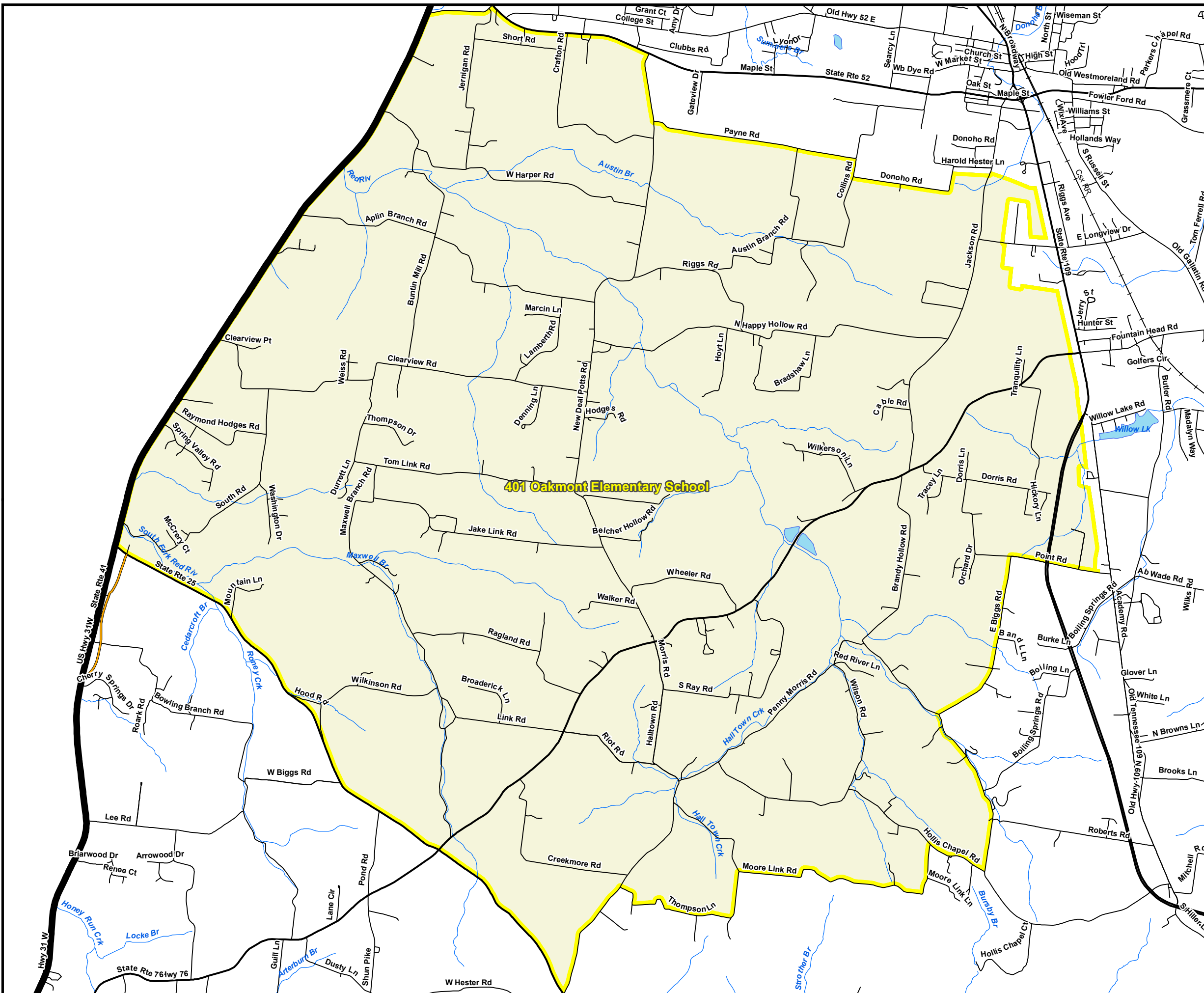
## 401 Oakmont Elementary School Voting Precinct

|                     |       |
|---------------------|-------|
| TOTAL POPULATION    | 4,701 |
| WHITE POPULATION    | 4,291 |
| % WHITE             | 91.3% |
| BLACK POPULATION    | 57    |
| % BLACK             | 1.2%  |
| OTHER POPULATION    | 353   |
| % OTHER             | 7.5%  |
| HISPANIC POPULATION | 160   |
| % HISPANIC          | 3.4%  |
| TOTAL POPULATION 18 | 3,655 |

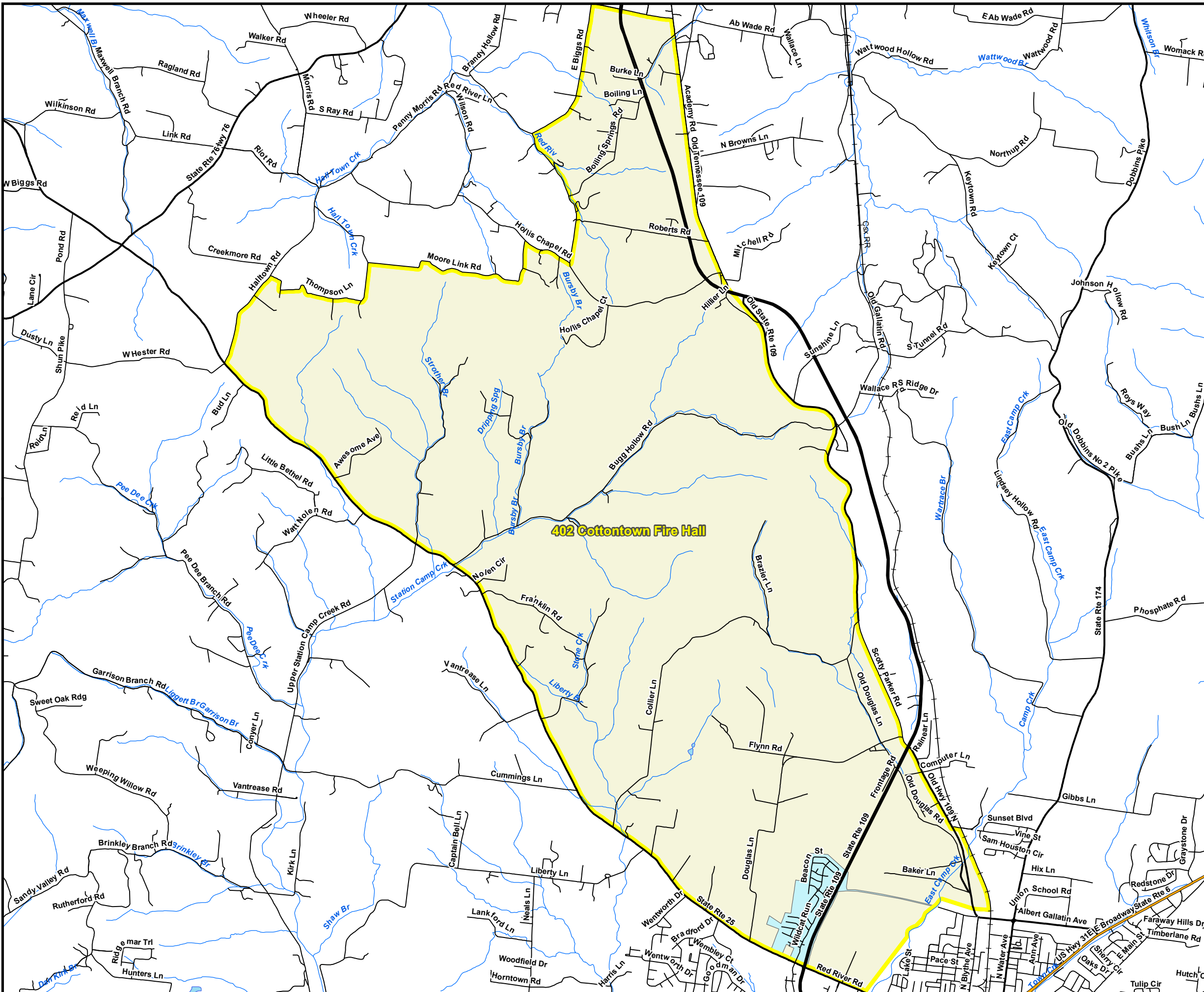
-  Interstates
-  U.S. Highway
-  State Highway
-  Local Roads
-  Railroads
-  Stream
-  Powerline (Incomplete)
-  Lakes / Rivers
- City, Town**
-  City, Town
-  County



Created On: 11/20/2023





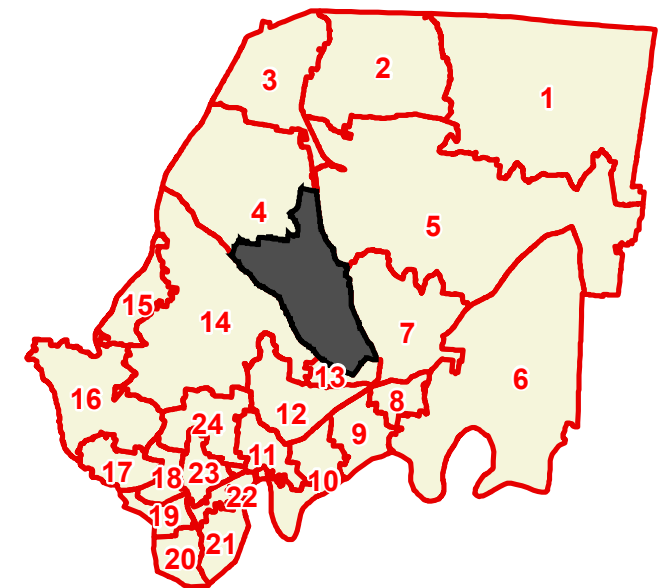


# Sumner County

## 402 Cottontown Fire Hall Voting Precinct

|                     |       |
|---------------------|-------|
| TOTAL POPULATION    | 3,272 |
| WHITE POPULATION    | 2,851 |
| % WHITE             | 87.1% |
| BLACK POPULATION    | 103   |
| % BLACK             | 3.1%  |
| OTHER POPULATION    | 318   |
| % OTHER             | 9.7%  |
| HISPANIC POPULATION | 145   |
| % HISPANIC          | 4.4%  |
| TOTAL POPULATION 18 | 2,637 |

- Interstates
- U.S. Highway
- State Highway
- Local Roads
- Railroads
- Stream
- Powerline (Incomplete)
- Lakes / Rivers
- City, Town**
- City, Town
- County













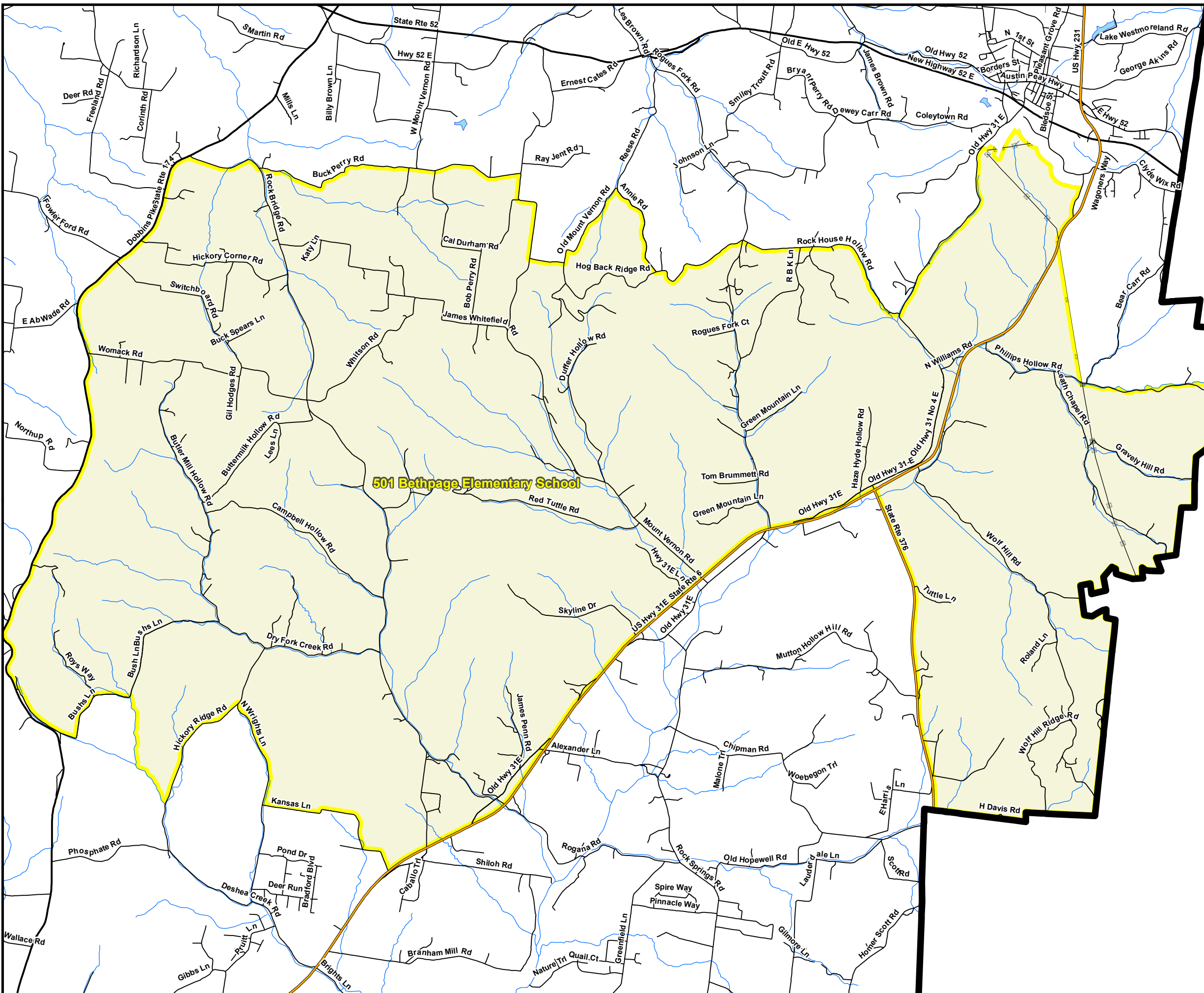
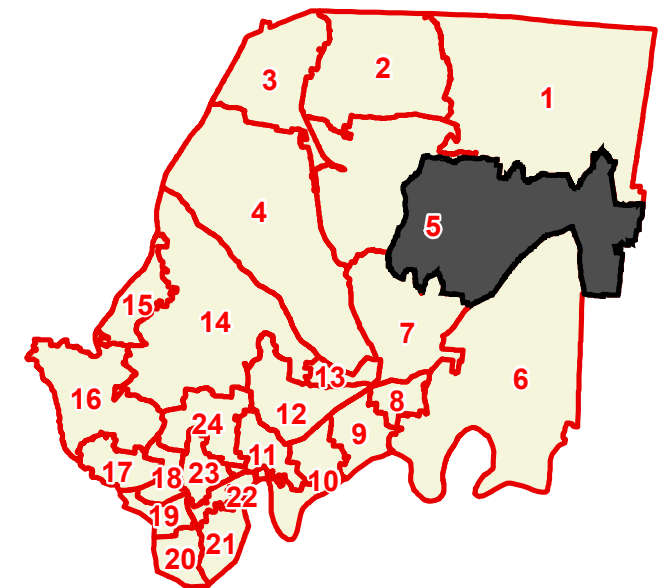
Created On: 11/20/2023

# Sumner County

## 501 Bethpage Elementary School Voting Precinct

|                     |       |
|---------------------|-------|
| TOTAL POPULATION    | 3,406 |
| WHITE POPULATION    | 3,109 |
| % WHITE             | 91.3% |
| BLACK POPULATION    | 46    |
| % BLACK             | 1.4%  |
| OTHER POPULATION    | 251   |
| % OTHER             | 7.4%  |
| HISPANIC POPULATION | 141   |
| % HISPANIC          | 4.1%  |
| TOTAL POPULATION 18 | 2,588 |

-  Interstates
-  U.S. Highway
-  State Highway
-  Local Roads
-  Railroads
-  Stream
-  Powerline (Incomplete)
-  Lakes / Rivers
- City, Town**
-  City, Town
-  County








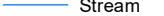




Created On: 11/20/2023

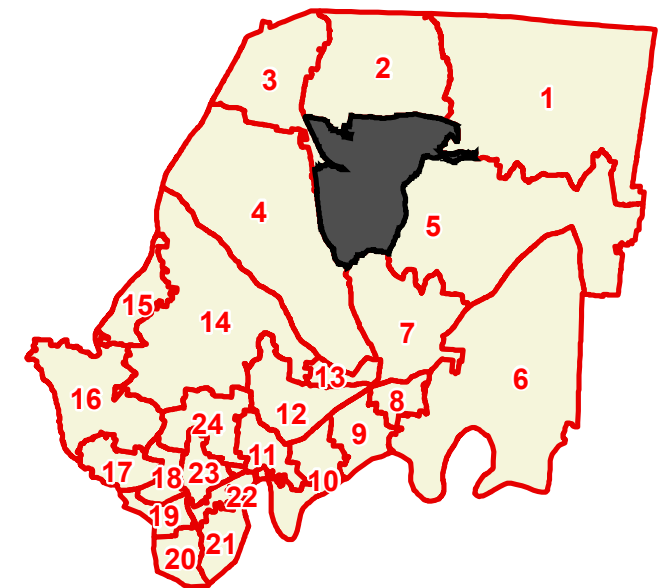


# Sumner County

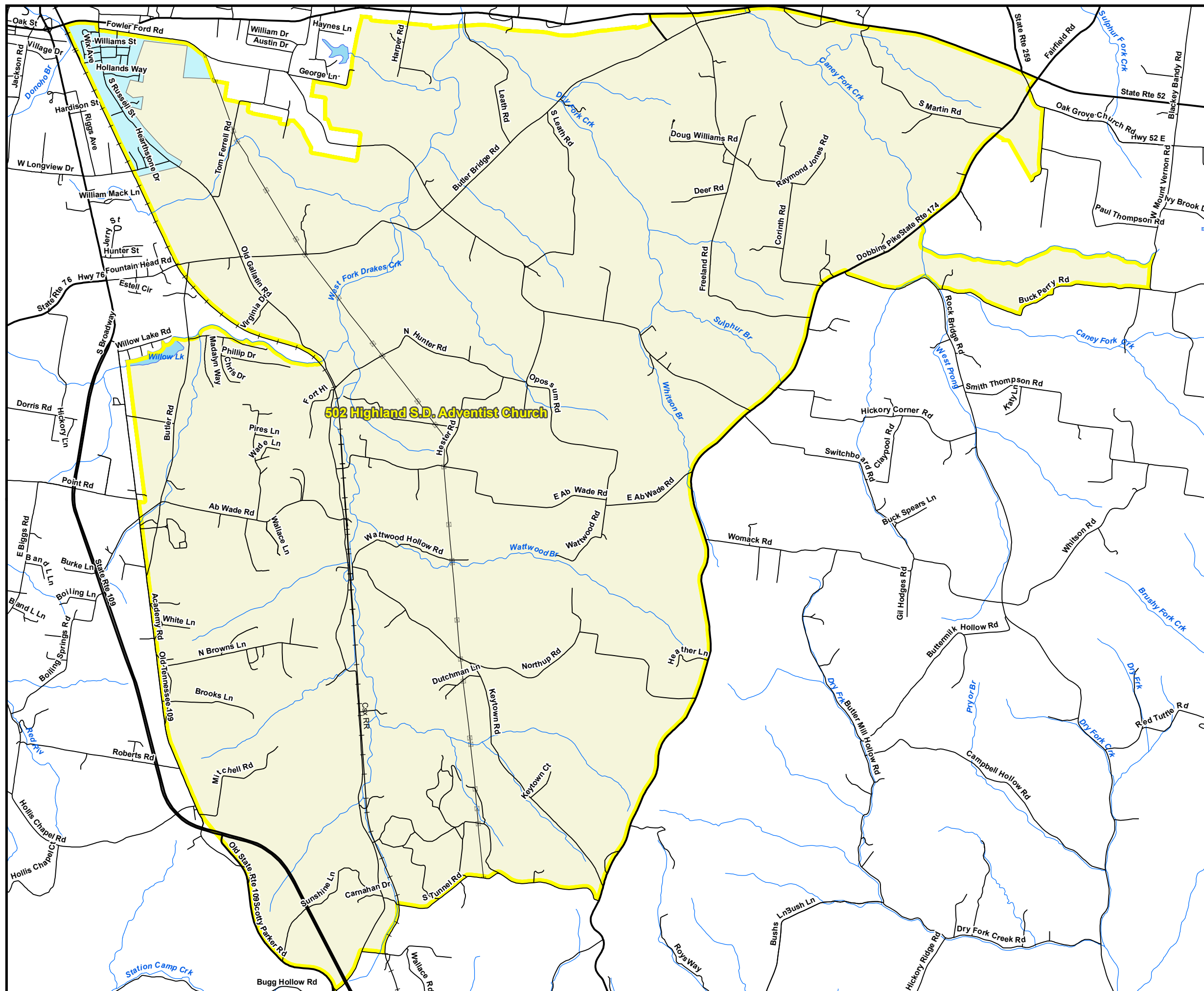
## 502 Highland S.D. Adventist Church Voting Precinct

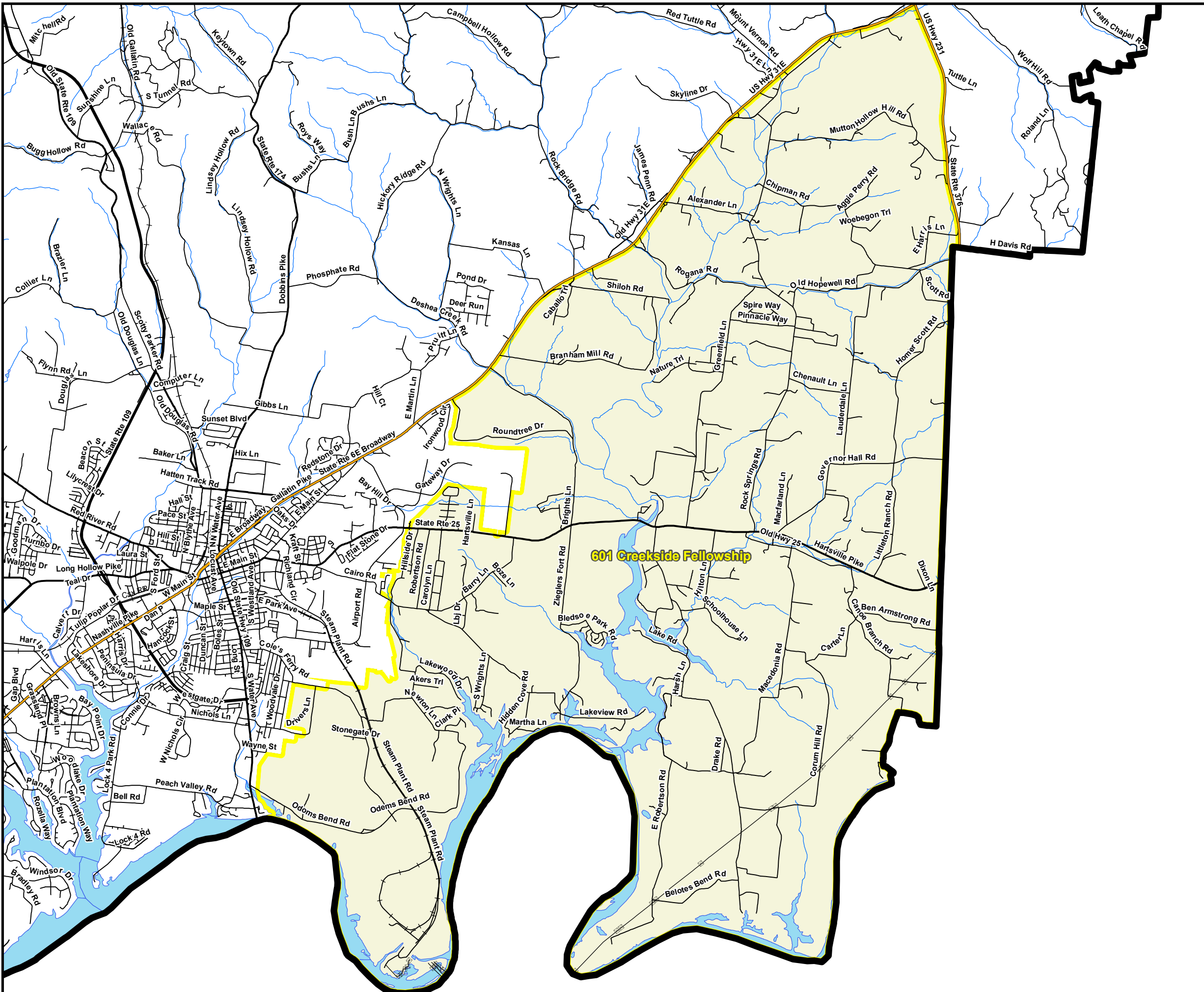
|                     |       |
|---------------------|-------|
| TOTAL POPULATION    | 4,524 |
| WHITE POPULATION    | 4,006 |
| % WHITE             | 88.5% |
| BLACK POPULATION    | 90    |
| % BLACK             | 2%    |
| OTHER POPULATION    | 428   |
| % OTHER             | 9.5%  |
| HISPANIC POPULATION | 274   |
| % HISPANIC          | 6.1%  |
| TOTAL POPULATION 18 | 3,464 |

-  Interstates
-  U.S. Highway
-  State Highway
-  Local Roads
-  Railroads
-  Stream
-  Powerline (Incomplete)
-  Lakes / Rivers
- City, Town**
-  City, Town
-  County



Created On: 11/20/2023



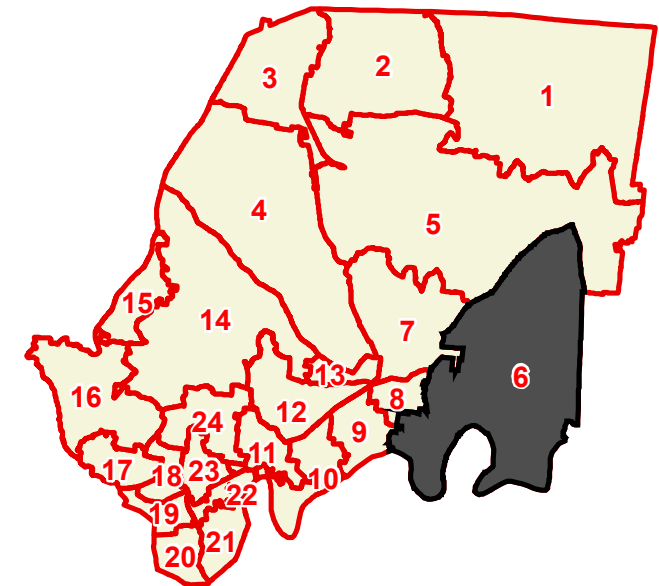


# Sumner County

## 601 Creekside Fellowship Voting Precinct

|                     |       |
|---------------------|-------|
| TOTAL POPULATION    | 8,413 |
| WHITE POPULATION    | 7,422 |
| % WHITE             | 88.2% |
| BLACK POPULATION    | 348   |
| % BLACK             | 4.1%  |
| OTHER POPULATION    | 643   |
| % OTHER             | 7.6%  |
| HISPANIC POPULATION | 315   |
| % HISPANIC          | 3.7%  |
| TOTAL POPULATION 18 | 6,672 |

- Interstates
- U.S. Highway
- State Highway
- Local Roads
- Railroads
- Stream
- Powerline (Incomplete)
- Lakes / Rivers
- City, Town**
- City, Town
- County



Created On: 11/20/2023

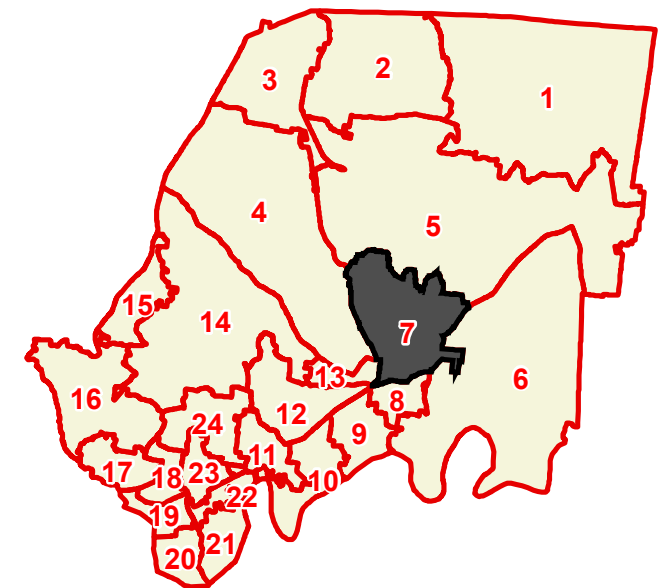
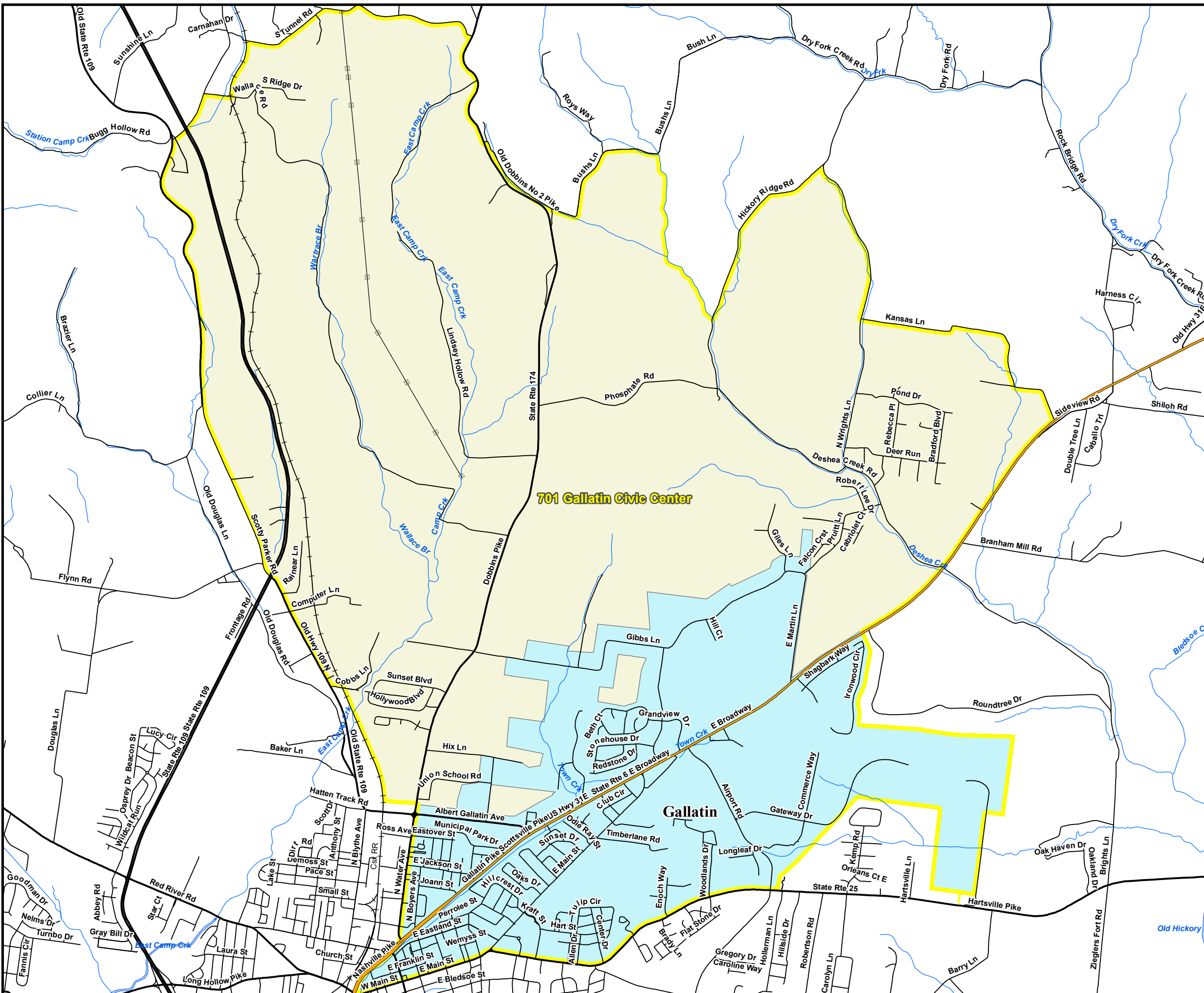


# Sumner County

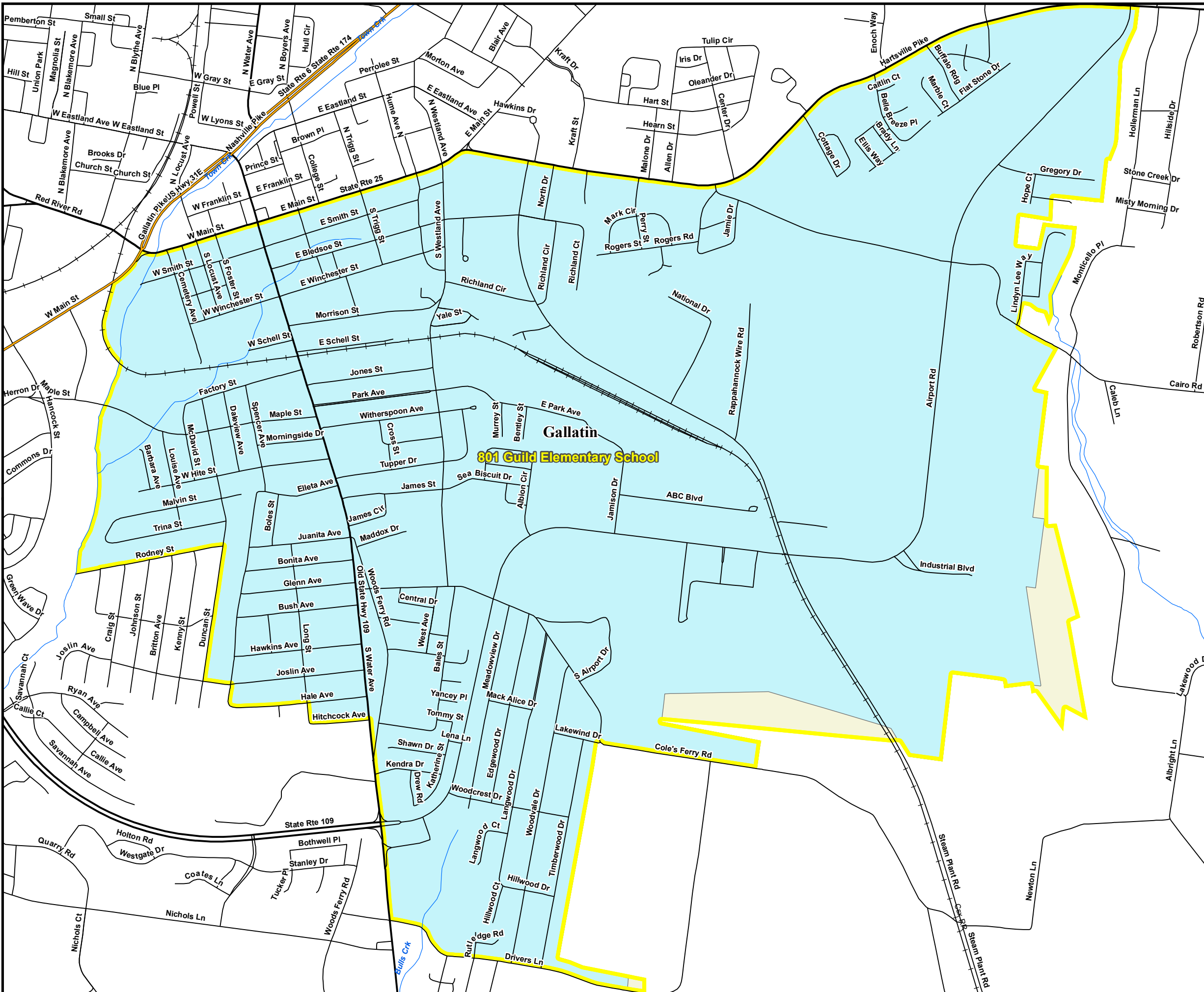
## 701 Gallatin Civic Center Voting Precinct

|                     |       |
|---------------------|-------|
| TOTAL POPULATION    | 7,789 |
| WHITE POPULATION    | 5,733 |
| % WHITE             | 73.6% |
| BLACK POPULATION    | 1,111 |
| % BLACK             | 14.3% |
| OTHER POPULATION    | 945   |
| % OTHER             | 12.1% |
| HISPANIC POPULATION | 649   |
| % HISPANIC          | 8.3%  |
| TOTAL POPULATION 18 | 5,914 |

- Interstates
- U.S. Highway
- State Highway
- Local Roads
- Railroads
- Stream
- Powerline (Incomplete)
- Lakes / Rivers
- City, Town**
- City, Town
- County



Created On: 11/20/2023

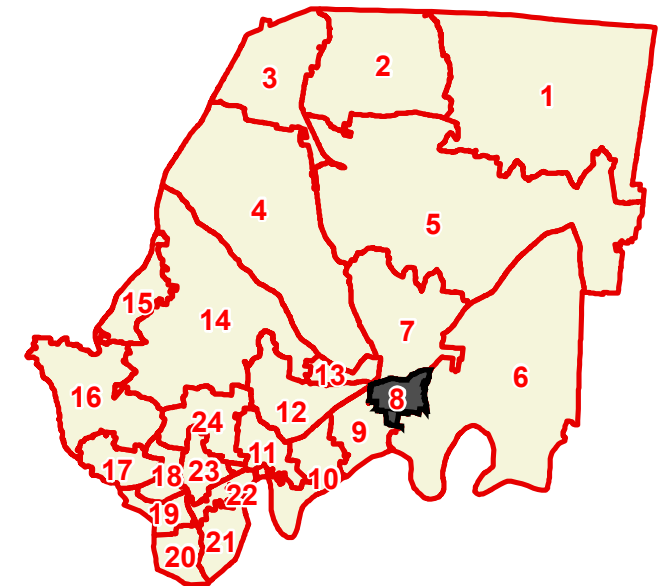


# Sumner County

## 801 Guild Elementary School Voting Precinct

|                     |       |
|---------------------|-------|
| TOTAL POPULATION    | 8,537 |
| WHITE POPULATION    | 5,462 |
| % WHITE             | 64%   |
| BLACK POPULATION    | 1,575 |
| % BLACK             | 18.4% |
| OTHER POPULATION    | 1,500 |
| % OTHER             | 17.6% |
| HISPANIC POPULATION | 1,250 |
| % HISPANIC          | 14.6% |
| TOTAL POPULATION 18 | 6,485 |

- Interstates
- U.S. Highway
- State Highway
- Local Roads
- Railroads
- Stream
- Powerline (Incomplete)
- Lakes / Rivers
- City, Town**
- City, Town
- County













Created On: 11/20/2023

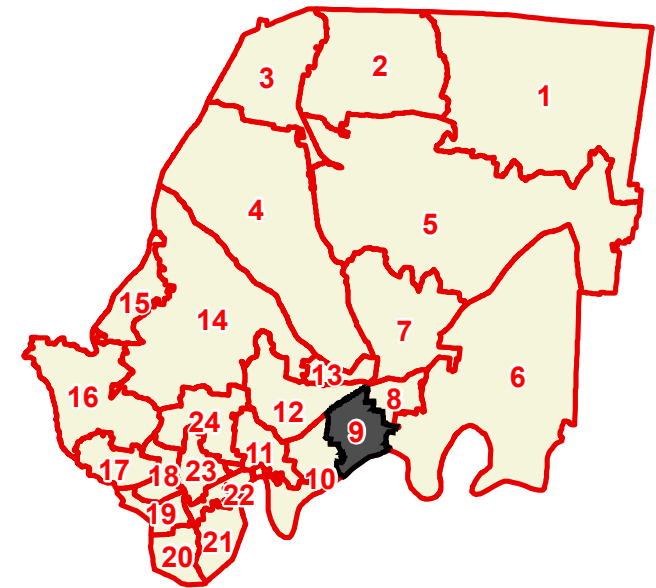


# Sumner County

## 901 Gallatin Sr High Voting Precinct

|                     |       |
|---------------------|-------|
| TOTAL POPULATION    | 8,521 |
| WHITE POPULATION    | 6,588 |
| % WHITE             | 77.3% |
| BLACK POPULATION    | 940   |
| % BLACK             | 11%   |
| OTHER POPULATION    | 993   |
| % OTHER             | 11.7% |
| HISPANIC POPULATION | 586   |
| % HISPANIC          | 6.9%  |
| TOTAL POPULATION 18 | 6,636 |

-  Interstates
-  U.S. Highway
-  State Highway
-  Local Roads
-  Railroads
-  Stream
-  Powerline (Incomplete)
-  Lakes / Rivers
- City, Town**
-  City, Town
-  County



Created On: 11/20/2023

